



सरकारी उपयोग के लिए

For Official use

तकनीकी रिपोर्ट श्रृंखला

Technical Report Series

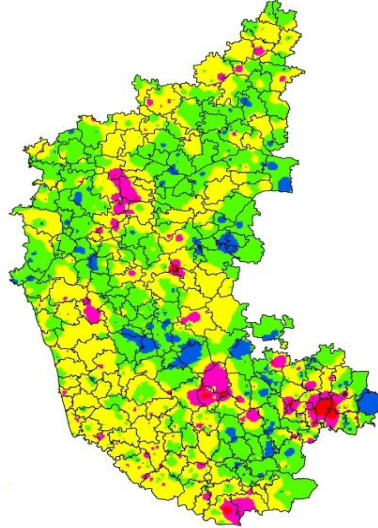
SWR/RP/GWYB/22-23/56

कर्नाटक राज्य की भूजल वार्षिकी पुस्तिका

(2021-2022)

GROUNDWATER YEAR BOOK OF KARNATAKA

(2021-2022)



भारतसरकार /Government of India

जलशक्तिमंत्रालय/Ministry of Jal Shakthi

Dept. of Water Resources, RD & GR

केन्द्रीयभूमिजलबोर्ड /Central Ground Water Board

South Western Region

बेंगलुरु /Bangalore

September 2022

GROUND WATER YEAR BOOK OF KARNATAKA (2021-2022)

C O N T E N T S

CHAPTER	PAGE NO.
I. INTRODUCTION	1
II. DEPTH TO WATER LEVEL	17
III. FLUCTUATION OF WATER LEVEL	46
IV. HYDROCHEMISTRY	71
V. CONCLUSIONS	81
ACKNOWLEDGEMENT	82
ANNEXURES	83
CONTRIBUTORS' PAGE	228

EXECUTIVE SUMMARY

Central Ground Water Board, an apex Organization under Ministry of Water Resources, River development and Ganga rejuvenation, Government of India, is carrying out the monitoring of ground water levels all over the country for generating a sound database so that the changes in ground water regime could be scientifically studied, analysed and strategies for its optimal utilization can be planned.

The behaviour of ground water table during the ground water year 2021-2022 in the state of Karnataka has been studied by monitoring a set of dug wells and purpose-built piezometers during the months of August 2021, November 2021 and January 2022. Due to COVID-19 related restrictions monitoring could not be carried out during May 2021. Hence to represent this season last five years average water levels is considered. As of January 2022, Central Ground Water Board, South western Region, monitors 1413 dug wells and 262 tube wells/piezometers to study the ground water scenario of the state of Karnataka.

The present compilation relates to the year 2021-2022. It provides information pertaining to water levels and also chemical quality of the phreatic aquifer. Thematic maps depicting the ground water scenario along with geochemical quality are furnished and discussed in this report. In addition, the fluctuations in water level and piezometric surface between different time frames have been analysed and presented. Various thematic maps presented reflect the effect of rainfall received during the period of study and the long-term behaviour of water level according to ground water recharge and draft conditions obtained in various agro-climatic zones.

The data on seasonal rainfall during the year are furnished to correlate the effect of the rainfall on water levels. The highest monsoon rainfall in the State during the year 2021 was 4994 mm received in Udupi and minimum of 229 mm is received in Chamrajnagar district. The departure of seasonal rainfall for 2021 premonsoon period mentioned ranged from -65% (Chamrajnagar district) to 578% (Uttara Kannada district), -84% (Dakshin Kannada district) to 612% (Chitradurga district) in Southwest monsoon, -100% (Koppal district) to 349% (Bidar district) in Northeast monsoon. The annual rainfall departures in Karnataka State is ranges from -70% (Chikmagalur district) to 330% (Hassan district).

During pre-monsoon 2021, shows about 74 % of the wells are showing depth to water level within 10mbgl. During post monsoon 2021, about 96% of the wells showing depth to water level within 10 mbgl. Annual fluctuation during post-monsoon 2021 it is observed that, 67% of the wells in the State showing fall in water level and 33% of the wells in the state showing rise in water level. Decadal mean water level of 2011-2020 with respect to November 2021, 15% of wells recorded fall and 85% of wells recorded rise in water levels. During January 2022, 80% of wells recorded rise and 20% of wells recorded fall in water levels in comaprision with decadal mean water level of 2011-2020.

The chemical quality of ground water collected from 419 GWM stations representing the shallow aquifers during May 2021 indicated that in general the ground water quality in the state is fresh in about 20 % of the Ground Water Monitoring wells as indicated by the EC value less than 750 $\mu\text{s}/\text{cm}$ at 25°C. In respect of chloride, the data indicated that, 63.7% samples are within 'permissible' limits for drinking and about one percentage samples are unsuitable for drinking purpose. Nitrate concentration in ground water is indicated that, 47.7% of the samples in the State are found to be falling under 'desirable limit' and 52.3% samples are beyond permissible limits. Similarly, analysis indicates that, in the State, 89.2 % of the samples collected were found to contain fluoride concentration in the 'permissible' (<1.5 mg/l) range. Thus, about 10.8% of the analysed samples are in the 'unsuitable' range of drinking water standards.

GROUND WATER YEAR BOOK OF KARNATAKA (2021-2022)

I. INTRODUCTION

The state of Karnataka has a geographical area of 1, 91, 761sq. km. and is situated between N. Latitudes 11°31" and 18°45' and E. Longitudes 74°12' and 78°40'. For administrative purposes, the state is divided into 30 districts and 176 taluks.

The Central Ground Water Board, South Western Region is monitoring the water levels in ground water monitoring wells in the state of Karnataka four times a year, viz. May (between 20th and 31st), August (between 20th and 31st), and November (between 1st and 10th) and January (between 1st and 10th). Water samples from the ground water monitoring wells are collected once in a year i.e, during May, besides these, monitoring of monthly water levels is being carried out at select Ground Water Monitoring Wells in Bengaluru Metropolitan area. **Table-1** gives the number of Ground Water Monitoring Wells tapping the phreatic aquifers and the piezometers/tube wells/bore wells tapping the deeper semi-confined to confined aquifers during the aforesaid periods. The behaviour of water levels are analysed with reference to the rainfall pattern. The data are utilised for the assessment of ground water resource, evaluation, present status of ground water development and also for planning future development. For analytical purposes, only the data of the Ground Water Monitoring Wells tapping phreatic aquifers are considered. The data thus collected are analysed, interpreted and the Ground Water Year book is issued annually with interpreted data and thematic maps depicting the ground water scenario.

The present report discusses the regional behaviour of water levels in both shallow and deeper aquifers for the period between May 2021 and January 2022, which will enable the user agencies to plan developmental strategies. The results of the chemical analysis of water samples collected from ground water monitoring wells during May 2021 are also discussed

The district-wise depth to water level data of the dugwells and depth to piezometric surface of piezometers for the measurements during May 2021, August 2021, November 2021 and January 2022 are given as Annexures I, II, III & IV.

Background information on physiography, drainage, rainfall, hydrogeological conditions and ground water resources development of the state are also furnished in brief for better understanding of the behaviour of water table.

Table 1: Number of Ground Water Monitoring Wells in Karnataka during 2021-2022

Period of Measurement	No. of Wells Monitored		
	Dug Wells	Piezometers/ Tubewells	Total
May 2021	Not Monitored due to COVID 19 restrictions		
August 2021	1413	262	1675
November 2021	1413	262	1675
January 2022	1413	262	1675

PHYSIOGRAPHY

The state of Karnataka is divided into four physiographic units as below;

- a) The narrow **Coastal plain** along the west coast running to about 300 km from Karwar in the north to Mangalore in south. The tract is generally very narrow reaching maximum width of about 40 km at places. The general elevation of the ground varies between 0 to 200 m above mean sea level. The rivers draining the area have a westerly course.
- b) The **Malnad region** with steep mountain ranges and valleys lying immediately east of the former. The general elevation of the area varies from 200m above mean sea level along the boundary with the coastal plain to 1872m above mean sea level at Kudremukh. Its width varies from 50 to 100km. Several rivers like Cauvery and Tungabhadra originate from this region.
- c) The **Northern part** of the State comprises a tableland and its general elevation ranges from 300 to 350 m above mean sea level.
- d) The **Eastern** districts towards south form a plateau, which is characterized by rolling topography with sporadic hills. The general elevation in this track varies from 600 to 1000 m above mean sea level.

DRAINAGE

The State of Karnataka is drained by the rivers Krishna, Cauvery, Godavari, West flowing minor rivers, Palar, Pennar and Ponnaiyar. The river Krishna with its major tributaries viz. Bhima, Malaprabha, Ghataprabha, Tungabhadra, Upper Krishna and Vedavathi drains nearly 60% of the state area. Cauvery and its tributaries viz. Arkavathi, Hemavathi, Kabini, Shimsha,

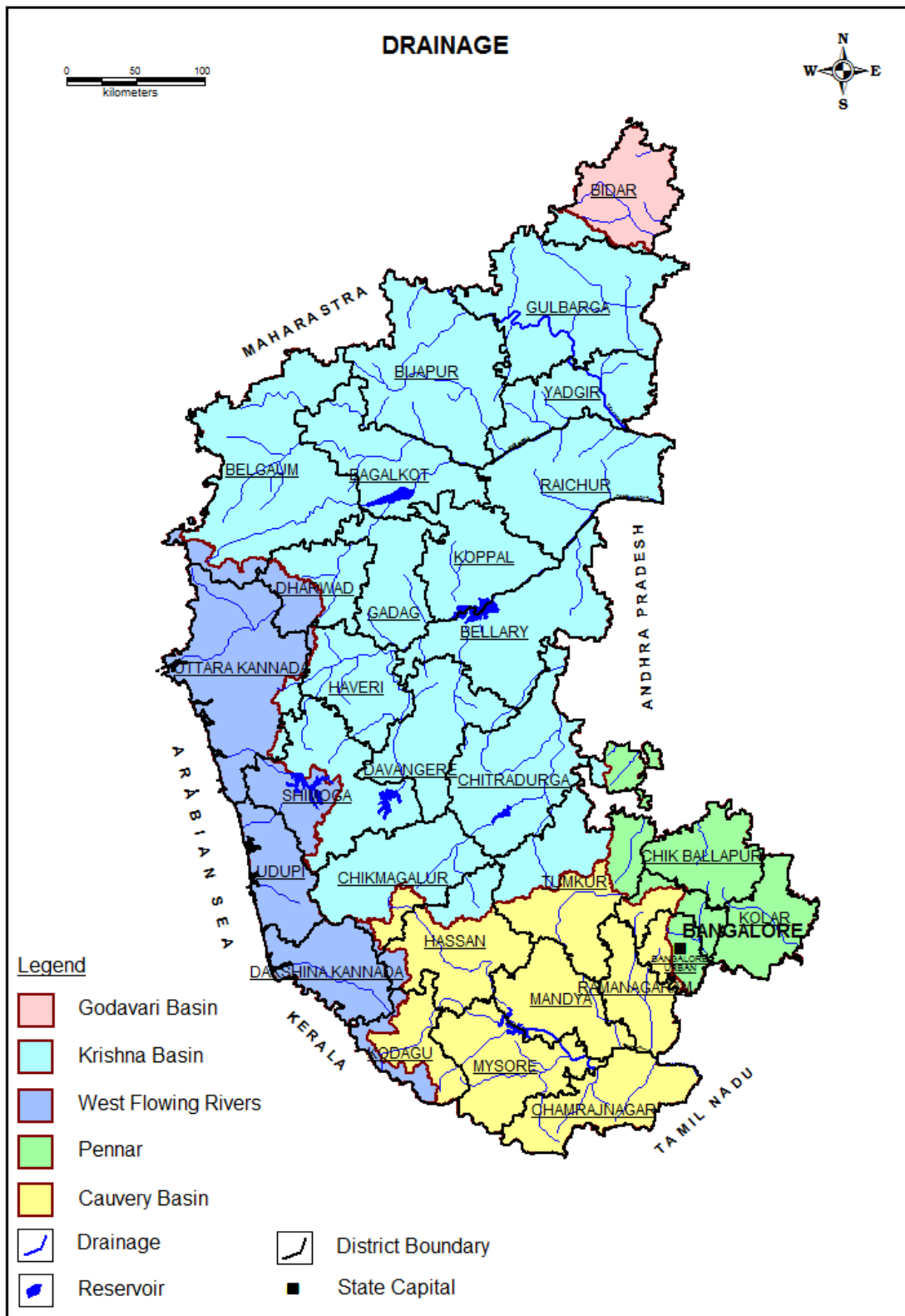
Suvarnavathi and Upper Cauvery drain about 18% of the State area. Palar, Pennar and Ponnaiyar, which originate from the Nandi hills in the southern part of the State drain about

7% of the area. About 2% of the area in the northern district of Bidar is drained by the Godavari River system.

The remaining area is drained by the west flowing rivers such as Kalinadi, Netravathi, Sharavathi, Sita and Swarna etc. The details of the drainage basins and sub basins are given in **Table 2.** and shown in **Plate I.**

Table 2: Basins, Sub-Basins and Drainage Area

Drainage		Area		District
Basin	Sub Basin	Sq.Km	%	
Godavari	Karanja	4405	2	Bidar
Krishna	Bhima	19345	10	Bidar, Bijapur, Gulbarga,
	Malaprabha &	19233	10	Belgaum, Bijapur, Dharwar.
	Tungabhadra	37786	20	Bellary, Shimoga,
	Upper Krishna	17685	9	Belgaum, Bijapur, Gulbarga,
	Vedavati	19222	10	Bellary, Hassan,
Cauvery	Arkavati	4500	2	Bangalore Urban, Bangalore
	Hemavati	5006	3	Hassan, Chikmagalur
	Kabini	5160	3	Kodagu, Mysore
	Shimsa	7810	4	Bangalore, Mandya, Hassan,
	Suvarnavati	4050	2	Mysore
	Upper Cauvery	7747	4	Kodagu, Mandya, Mysore
West Flowing Rivers	Kalinadi	9291	5	Belgaum, Dharwar, Uttara
	Netravati	7057	4	Kodagu, Hassan, Dakshina
	Sharavati	5540	3	Uttara Kannada, Shimoga
	Sita Swarna	4344	2	Dakshina Kannada, Shimoga
Palar		2826	1	Kolar
Pennar		7146	4	Bangalore Rural,
Ponnaiyar		2638	2	Bangalore Urban, Bangalore



RAINFALL DISTRIBUTION IN KARNATAKA STATE-2021

The state of Karnataka is situated between north latitudes $11^{\circ} 32'$ & $18^{\circ} 29'$ and east longitudes $74^{\circ} 01'$ & $78^{\circ} 32'$. The total geographical area is 191791 square kilometers. Physiographically the state is divided into four regions. These are, northern plains, southern plains both on the eastern side of the state, coastal area to the west of the Western Ghats and fourthly hilly region. In the narrow coastal belt in the extreme west the elevation ranges from 0 to 200 meters. In the hilly areas the elevation generally varies from 200 to 1900 meters. In the plains the elevation ranges from 300 to 1000 meters. Each of the physiographic regions has a distinct climate. While in the coastal and hilly areas per humid to sub humid climate prevails, in the plains the climate is sub humid to semiarid in nature. A large part of the state, area east of the ghats being in the rain shadow, is semi arid and hence drought prone.

The year is generally divided into four seasons. These are: dry season (Jan-Feb), premonsoon season (Mar-May), Monsoon season (Jun-Sep) and post monsoon season (Oct-Dec). The pre monsoon season is characterised by squally weather resulting in heavy rains often accompanied by hail. The Indian summer monsoon, the harbinger of hope for the farmers, normally sets in the state by the first week of June and covers the entire state in about two weeks time. It starts withdrawing by the end of September and totally goes out of the state by the middle of October. Bulk of the annual rainfall is contributed by the summer monsoon. It is replaced by the winter monsoon, which is relatively dry. Significant rainfall occurs due to passing depressions/cyclones. The annual rainfall varies from about 229mm in the eastern parts to over 4994mm over the ghats in the west averaging 1180mm.

The annual normal rainfall of the State is over 1160 mm. However its spatial and temporal distribution is not uniform. Normal annual rainfall varies from as low as 567 mm in central eastern districts to as high as 4994 mm in the coastal districts. Bulk of the annual rainfall i.e., 74% is received during south-west monsoon season, 16% during north-east monsoon and the remaining 10% is received during pre-monsoon period.

The actual average rainfall received in the State during the year 2021 was 1337 mm, 13 per cent more than the normal rainfall of 1160 mm and which fell under the 'normal' category. Annual Normal rainfall varies from as low as 229 mm at Yelandur of Chamrajnagara district to as high as 4994 mm at Karkala of Udupi district. Bulk of the annual rainfall i.e., 76% is

received during south-west monsoon season, 14% during north-east monsoon and the remaining 10% is received during pre-monsoon period. During the year 2021, the State as a whole recorded 13% more than its normal value.

The rainfall in various districts/regions/taluks has been classified as Excess (E), Normal (N) and Deficit (D) as per following criteria.

Excess : 120% of normal or more

Normal : 81% to 119% of normal

Deficit : 80% of normal or less

Based on the above classification, districts falling under the above-mentioned three of Karnataka and as well as for the State as a whole for 2021 has been presented below.

Pre-Monsoon Season -2021 (January - May)

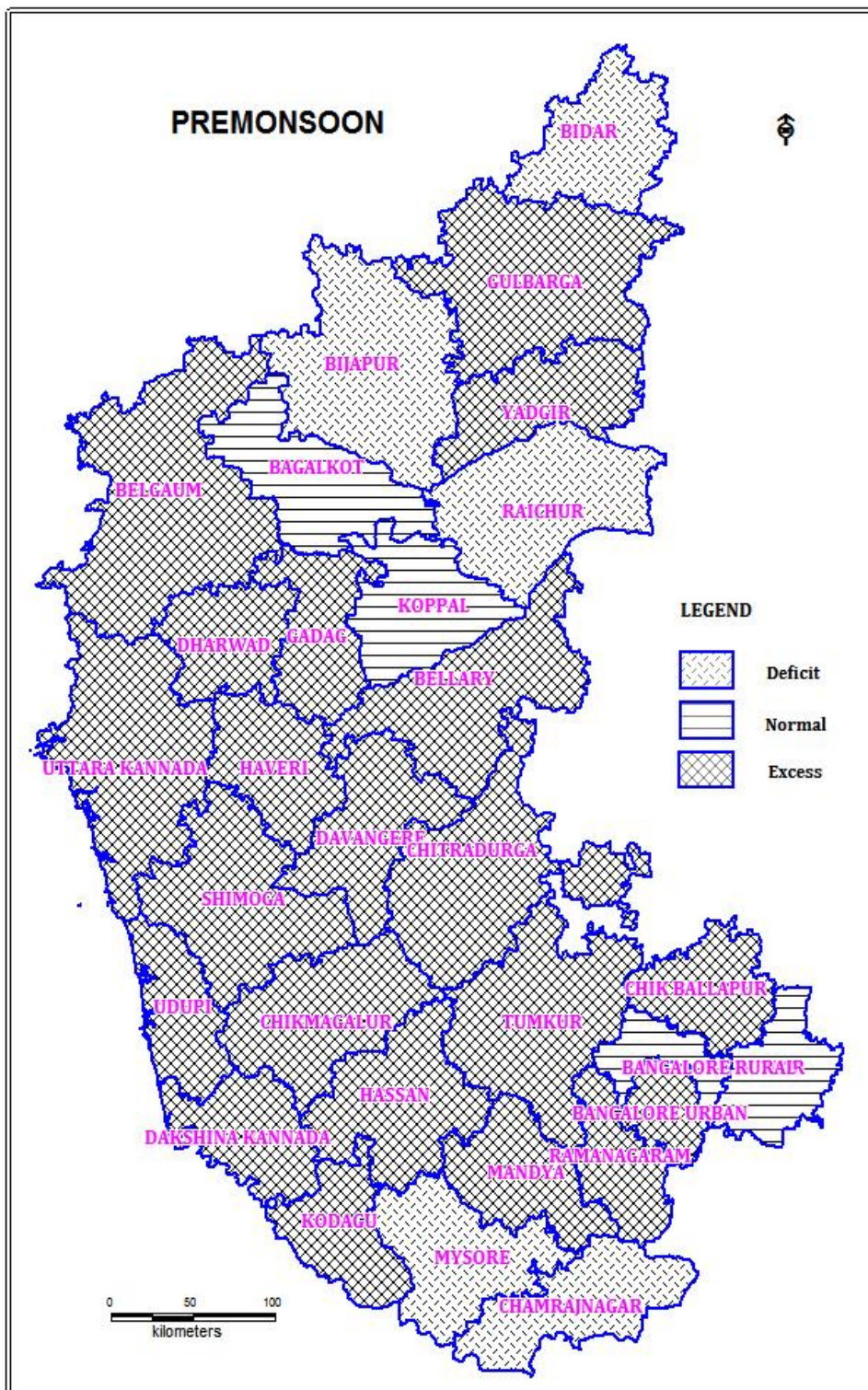
In general, the pre-monsoon showers are received during April-May every year. For the Pre-monsoon season, the State had received an average rainfall of 371 mm, which is 188 percent more than the normal of 129 mm. Rainfall was excess in 21 districts, normal in 4 districts, deficit in 5 districts (table-3). Map showing the district-wise rainfall distribution in Karnataka State for the pre-monsoon period is given as **Fig.2.1**

Table.3: District-Wise Cumulative Rainfall and Percentage Departure, During Pre-Monsoon Period 2021

Sl.No.	District	Normal	Actual	%Dep	Class
1	BAGALKOTE	78	80	2	Normal
2	BELAGAVI	80	178	122	Excess
3	BELLARY	87	126	45	Excess
4	BENGALURU	168	216	28	Excess
5	BENGALURU ®	138	156	13	Normal
6	BIDAR	75	48	-37	Deficit
7	CHAMARAJANAGARA	168	59	-65	Deficit
8	CHIKKABALLAPURA	101	144	43	Excess
9	CHIKKAMAGALUR	161	358	122	Excess
10	CHITRADURGA	122	235	93	Excess
11	D.KANNADA	240	564	135	Excess
12	DAVANAGERE	102	185	81	Excess
13	DHARWAD	118	157	33	Excess
14	GADAG	101	188	86	Excess
15	HASSAN	165	220	33	Excess
16	HAVERI	116	295	154	Excess
17	KALABURAGI	70	87	24	Excess

18	KODAGU	205	320	56	Excess
19	KOLAR	134	120	-10	Normal
20	KOPPALA	75	78	4	Normal
21	MANDYA	166	211	27	Excess
22	MYSURU	182	138	-24	Deficit
23	RAICHUR	70	50	-28	Deficit
24	RAMANAGAR	172	255	48	Excess
25	SHIVAMOGGA	151	197	30	Excess
26	TUMAKURU	67	188	181	Excess
27	UDUPI	113	587	419	Excess
28	UTTRA KANNADA	51	346	578	Excess
29	VIJAYAPURA	81	34	-58	Deficit
30	YADGIR	56	81	44	Excess
	SATE	129	371	188	Excess

Fig 2.1



South west Monsoon Season - 2021 (June – September)

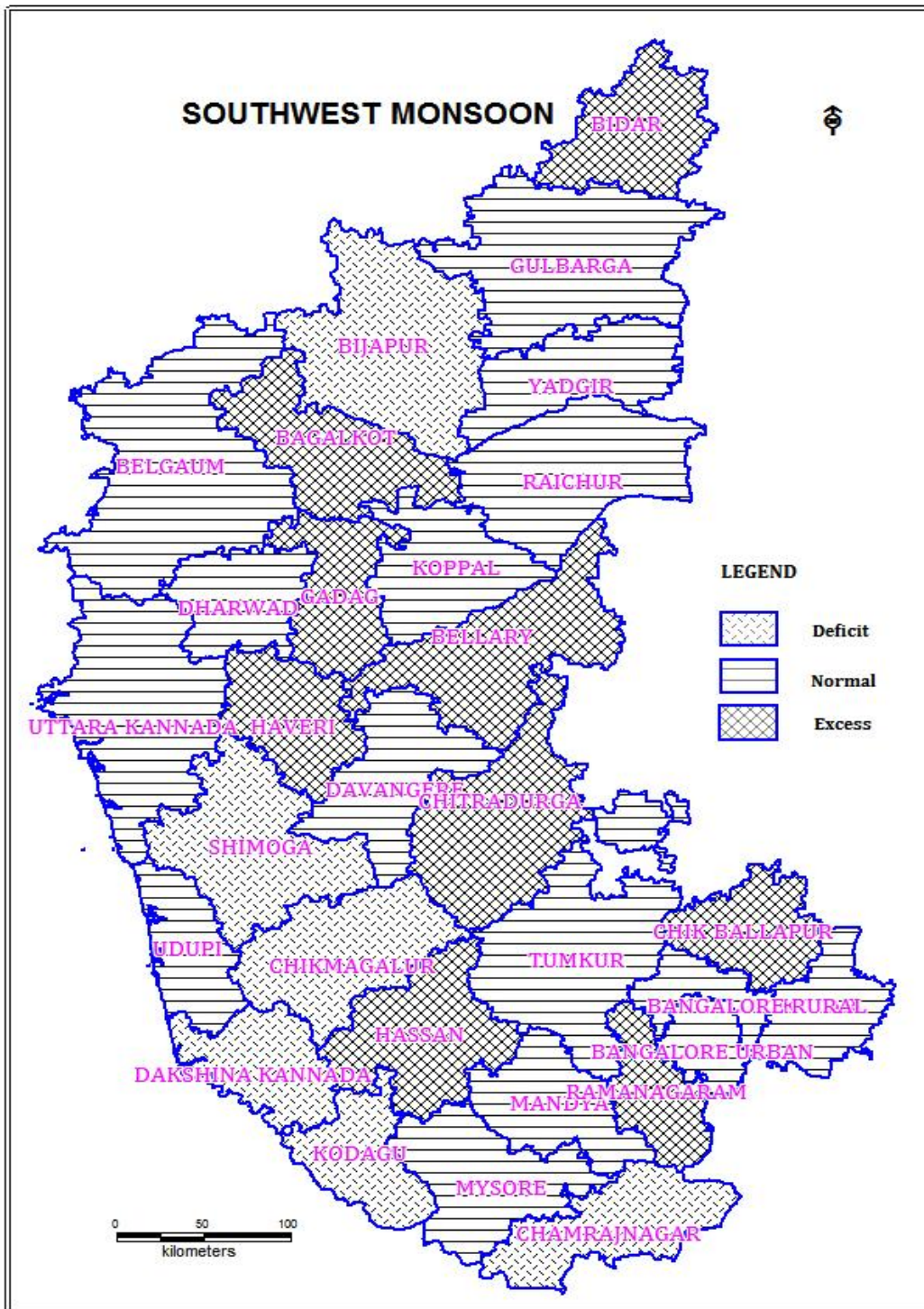
During the period from 1st June to 30th September 2021, the State as a whole recorded an actual amount of 825 mm of rainfall as against the normal rainfall of **835** mm with percentage departure being - 1% and State falls under 'normal' category. Rainfall was excess in 9 districts, normal in 15 districts and deficit in 6 districts (table-4). The map showing the district-wise rainfall category for the season is shown in Fig. 2.2.

Table.4: District-Wise Cumulative Rainfall (mm) and Percentage Departure during South-West Monsoon Period 2021

Sl.No.	District	Normal	Actual	%Dep	Class
1	BAGALKOTE	350	428	22	Excess
2	BANGALORE RURAL	440	489	11	Normal
3	BANGALORE URBAN	467	440	-6	Normal
4	BELGAUM	558	537	-4	Normal
5	BELLARY	410	559	36	Excess
6	BIDAR	671	865	29	Excess
7	BIJAPUR	418	308	-26	Deficit
8	CHAMARAJANAGARA	605	385	-36	Deficit
9	CHIKKABALLAPURA	415	1161	180	Excess
10	CHIKKAMAGALUR	1478	323	-78	Deficit
11	CHITRADURGA	336	2392	612	Excess
12	DAKSHINA KANNADA	3150	512	-84	Deficit
13	DAVANAGERE	396	439	11	Normal
14	DHARWAD	465	415	-11	Normal
15	GADAG	387	571	47	Excess
16	GULBARGA	584	538	-8	Normal
17	HASSAN	624	780	25	Excess
18	HAVERI	463	1740	276	Excess
19	KODAGU	2052	741	-64	Deficit
20	KOLAR	431	456	6	Normal
21	KOPPALA	367	363	-1	Normal
22	MANDYA	329	309	-6	Normal
23	MYSORE	375	383	2	Normal
24	RAICHUR	453	406	-10	Normal
25	RAMANAGARA	461	2129	362	Excess
26	SHIMOGA	1448	810	-44	Deficit
27	TUMKUR	414	364	-12	Normal
28	UDUPI	3512	3166	-10	Normal
29	UTTARA KANNADA	2451	2225	-9	Normal

30	YADGIR	562	511	-9	Normal
	SATE	835.73	825	-1	Normal

Fig.2.2



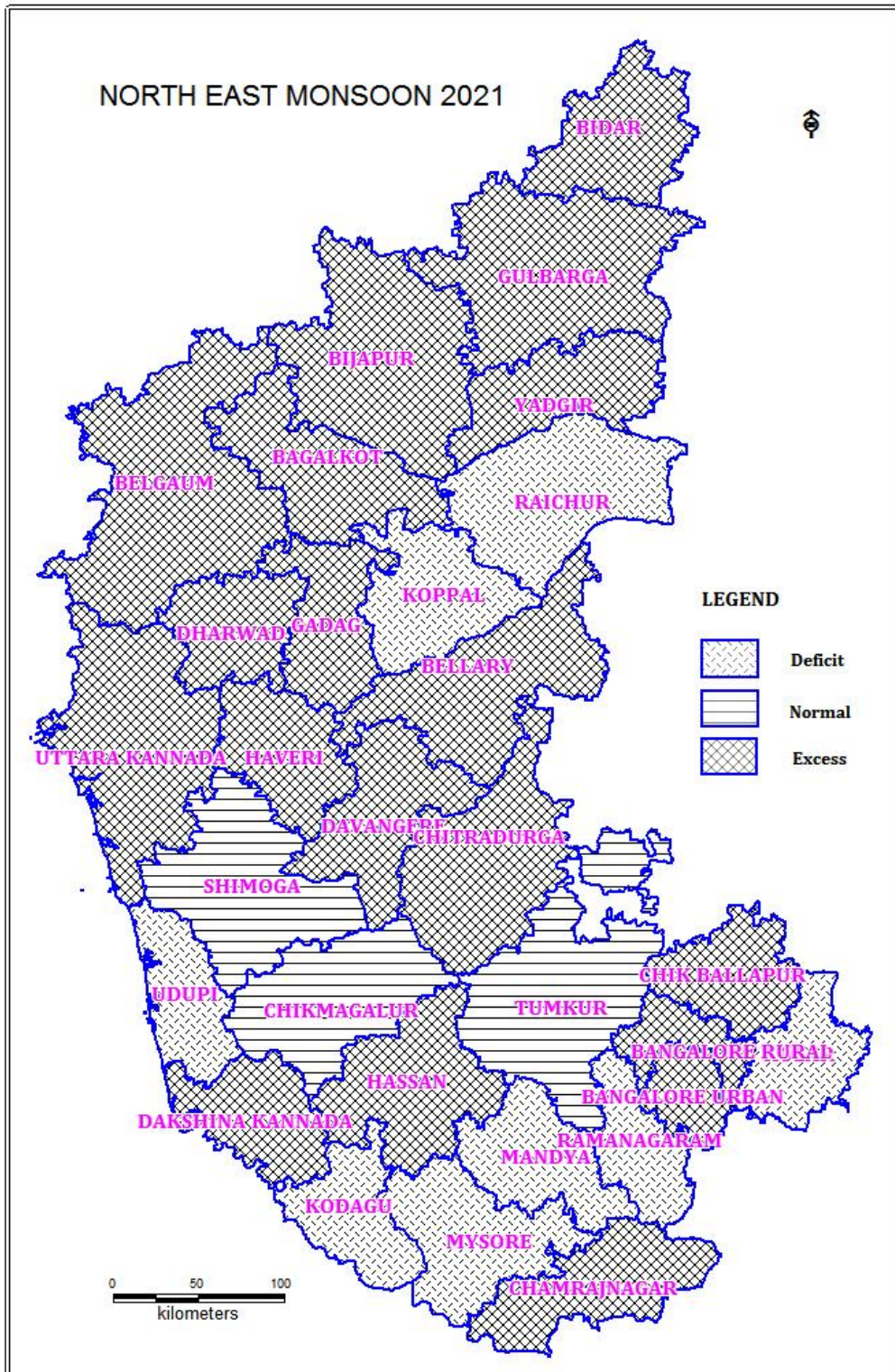
Northeast Monsoon Season - 2021 (October – December)

During the period from 1st October to 30th December 2021, the State as a whole recorded an actual amount of 352 mm of rainfall as against the normal rainfall of 198 mm with percentage departure being - 78% and State falls under 'Normal' category. Rainfall was excess in 19 districts, normal in 3 districts and deficit in 8 districts (table-5). The map showing the district-wise rainfall category for the season is shown in Fig. 2.3.

Table.5: District-Wise Cumulative Rainfall (mm) and Departure During North-East Monsoon Period 2021.

Sl.No.	District	Normal	Actual	%Dep	Class
1	BAGALKOTE	139	536	286	Excess
2	BANGALORE RURAL	216	570	164	Excess
3	BANGALORE URBAN	232	467	101	Excess
4	BELGAUM	131	416	218	Excess
5	BELLARY	156	434	178	Excess
6	BIDAR	121	543	349	Excess
7	BIJAPUR	131	526	302	Excess
8	CHAMARAJANAGARA	243	408	68	Excess
9	CHIKKABALLAPURA	198	520	162	Excess
10	CHIKKAMAGALUR	241	204	-15	Normal
11	CHITRADURGA	189	482	155	Excess
12	DAKSHINA KANNADA	364	806	121	Excess
13	DAVANAGERE	173	388	124	Excess
14	DHARWAD	144	384	166	Excess
15	GADAG	150	486	224	Excess
16	GULBARGA	125	532	325	Excess
17	HASSAN	223	604	171	Excess
18	HAVERI	158	268	70	Excess
19	KODAGU	297	97	-67	Deficit
20	KOLAR	230	107	-54	Deficit
21	KOPPALA	136	0	-100	Deficit
22	MANDYA	230	108	-53	Deficit
23	MYSORE	227	157	-31	Deficit
24	RAICHUR	151	105	-30	Deficit
25	RAMANAGARA	239	180	-25	Deficit
26	SHIMOGA	199	185	-7	Normal
27	TUMKUR	196	192	-2	Normal
28	UDUPI	331	170	-49	Deficit
29	UTTARA KANNADA	214	355	66	Excess
30	YADGIR	151	328	117	Excess
	SATE	198	352	78	Excess

Fig.2.3



Annual rainfall 2021 (January to December – 2021)

The actual average rainfall received in the State during the year 2021 is 1363 mm, 18 per cent more than the normal rainfall of 1160 mm and which fell under the deficit category. At district level, out of 30 districts in the State, 17 districts had excess rainfall, 6 districts had normal rainfall and in the remaining 7 districts it is deficit. So, State as a whole fell under the 'deficit' category.

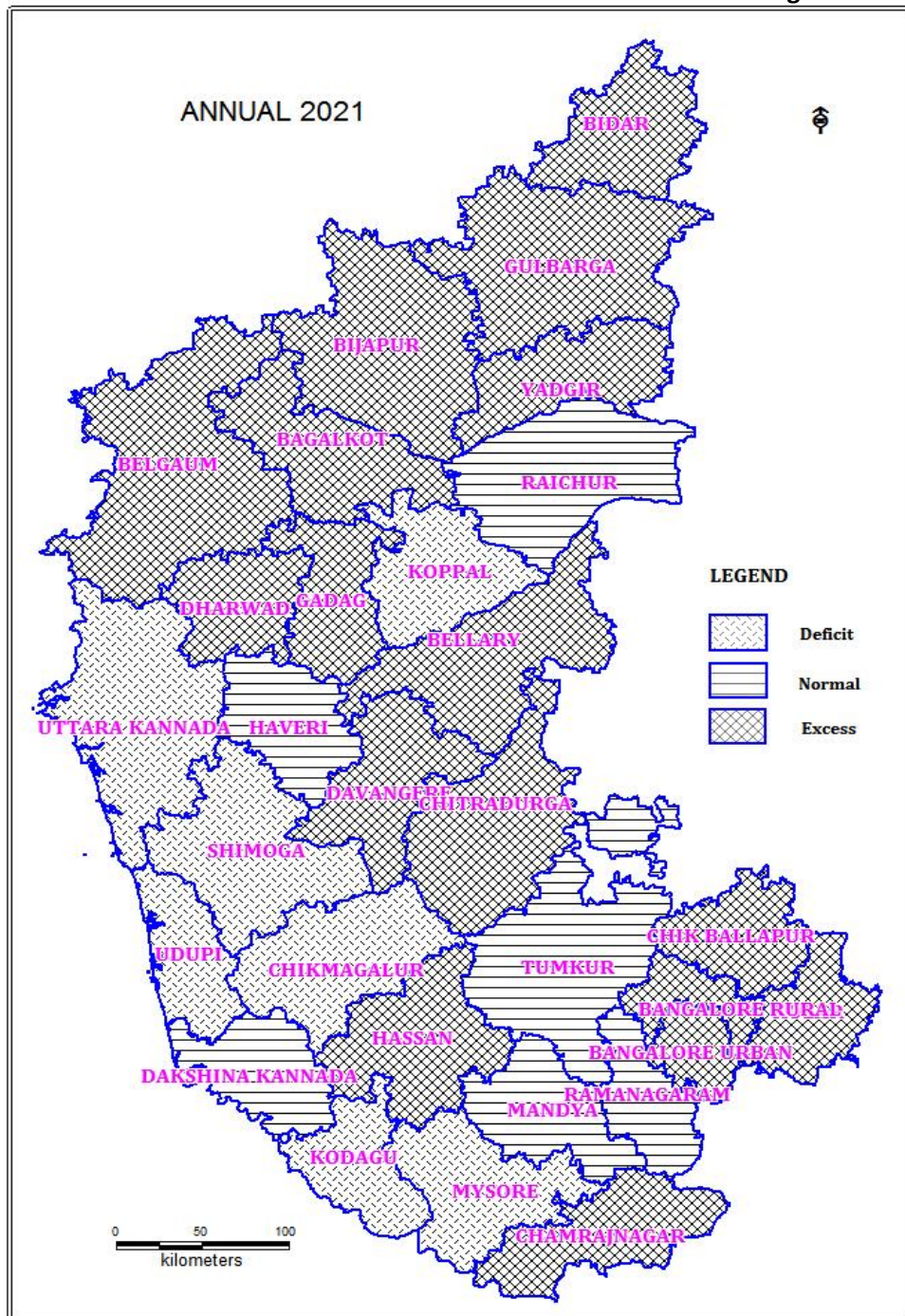
District-wise cumulative rainfall and percentage departure from its normal for the year 2021 is given in Table-6 and district-wise rainfall distribution is presented in Fig. 2.4.

**Table.6: District-Wise Cumulative Rainfall and Departure During
2021 Annual Period**

Sl.No.	District	Normal	Actual	%Dep	Class
1	BAGALKOTE	567	1289	127	Excess
2	BANGALORE RURAL	794	1285	62	Excess
3	BANGALORE URBAN	866	1127	30	Excess
4	BELGAUM	769	975	27	Excess
5	BELLARY	652	1131	73	Excess
6	BIDAR	858	1404	64	Excess
7	BIJAPUR	618	1056	71	Excess
8	CHAMARAJANAGARA	1016	2908	186	Excess
9	CHIKKABALLAPURA	701	1072	53	Excess
10	CHIKKAMAGALUR	1880	571	-70	Deficit
11	CHITRADURGA	647	2000	209	Excess
12	DAKSHINA KANNADA	3754	3763	0	Normal
13	DAVANAGERE	671	1179	76	Excess
14	DHARWAD	727	2444	236	Excess
15	GADAG	638	1059	66	Excess
16	GULBARGA	779	979	26	Excess
17	HASSAN	1013	4357	330	Excess
18	HAVERI	736	834	13	Normal
19	KODAGU	2553	1009	-60	Deficit
20	KOLAR	795	973	22	Excess
21	KOPPALA	578	411	-29	Deficit
22	MANDYA	725	642	-11	Normal
23	MYSORE	785	590	-25	Deficit
24	RAICHUR	674	613	-9	Normal
25	RAMANAGARA	872	847	-3	Normal
26	SHIMOGA	1764	730	-59	Deficit

27	TUMKUR	740	787	6	Normal
28	UDUPI	4042	772	-81	Deficit
29	UTTARA KANNADA	2788	1188	-57	Deficit
30	YADGIR	787	2899	268	Excess
	SATE	1160	1363	18	Normal

Fig.2.4



HYDROGEOLOGY

The state of Karnataka is underlain by geological formations ranging in age from Archaean to Recent. Major portion of the State is covered by Peninsular Gneisses, Granites and Dharwarian Schists of Archaean age. Substantial area in the northern part of Karnataka is underlain by basalts, which form a continuation of the Deccan Traps occurring in Maharashtra. The sedimentaries comprising Bhima and Kaladgis occupy a small area in the northern districts. The recent alluvium is restricted to a narrow belt in the coastal area and along stream courses (**Plate-II**). The geological succession in the State is presented in **Table 7**. Majority of the stations are located in Granitic Gneissic region.

Except for the alluvium, which occurs in a limited area, the State is occupied mainly by crystalline rocks and consolidated sedimentaries, which do not possess primary porosity except for the Basalts, which have a limited primary porosity in the form of vesicular zones. Secondary porosity introduced in them through weathering, fracturing and jointing produces the void spaces to hold and transmit ground water. Solution cavities in the limestones, when sufficiently large can form good aquifers.

Table 7. The geological succession in Karnataka state

Age	Series/System	Formation
Recent	Soil & Alluvium	Sand and Clay
Pleistocene	Laterite	Laterite
Tertiary to Mesozoic	Deccan Trap Basalt	Hard massive & vesicular Basalts
~~~~~ UNCONFORMITY ~~~~~		
Lower Paleozoic to upper Precambrian	Bhima Series	Quartzites, Sandstone, Limestone, Shale and Conglomerates
~~~~~ UNCONFORMITY ~~~~~		
Upper Precambrian	Kaladgi Series	Quartzites, Sandstones, Limestones, Shale and Conglomerates
~~~~~ UNCONFORMITY ~~~~~		
Lower Precambrian	Dharwar system volcanics Greenstone, metasediments	Dharwar Schists meta sediments Greenstone formations
~~~~~ UNCONFORMITY ~~~~~		
Archaean	Peninsular Gneissic complex	Gneisses, Granites, Charnockites, Khondalites

II. DEPTH TO WATER LEVEL

Due to covid-19 lockdown retrictions, water level monitoring was not carried out in the State during May 2021. So last 5 years average of water levels (2015-2019) is considered to represent ground water scenario during May 2021.

May 2021

A statement showing the distribution of Ground Water Monitoring wells along with depth to water level in phreatic aquifers in different depth ranges is presented in **Table-8. Plate-III** depicts the ground water scenario in May 2021.. Salient features of the depth to water level scenario are given below.

1. A perusal of the water level data reveals that the depth to water level ranged from 0.32 (Mandya district) to 27.1 m bgl (Gadag District).
2. The salient feature of the analysis is that the depth to water level over major part of the State lies within 10 m bgl in 74% of wells analysed, while 26% of wells show depth to water level more than 10 m bgl.
3. Depth to water level of less than 2 m bgl has been recorded in four percentage of wells analysed and noted as isolated pockets in Bangalore Urban, Bangalore Rural, Belgaum, Bijapur, Chikmagalur, Chitradurga, Dakshin Kannada, Davanagere, Hassan, Haveri, Kodagu, Kolar, Koppal, Mandya, Mysore, Raichur, Shimoga, Tumkurand Uttara Kannada districts.
4. Depth to water level in the range of 2 to 5 m bgl has been recorded in 23% of wells analysed and noted in all the districts.
5. Depth to water level in the range of 5 to 10 m bgl has been recorded in 47% of wells analysed and noted in all the districts.
6. Depth to water level in the range of 10 to 20 m bgl has been observed in 25% of wells analysed and noted in all the districts.
7. Depth to water level in the range of more than 20 m bgl has been noted in one percentage of wells analysed and noted as isolated pockets in Bagalkot, Belgaum, Bidar, Bijapur, Dharwad, Gadag, Hassan, Mysore and Shimoga districts.

Table-8: Depth to water level (May 2015-2019)

S.No	District	No of Wells analysed	Min	Max	No/Percentage of Wells showing Depth to water table (mbgl) in the range of					
					0-2	2-5	5-10	10-20	20-40	>40
1	Bagalkot	27	2.9	26.62	0	7	12	7	1	0
2	Bangalore Rural	39	1.94	19.22	1	13	16	9	0	0
3	Bangalore Urban	23	0.72	13.58	4	11	7	1	0	0
4	Belgaum	84	0.82	21.23	3	14	42	24	1	0
5	Bellary	31	2.13	12.76	0	12	16	3	0	0
6	Bidar	39	3	20.3	0	6	14	18	1	0
7	Bijapur	58	1.99	21.44	1	12	32	12	1	0
8	Chamarajanagar	19	2.27	16.73	0	6	11	2	0	0
9	Chikmagalur	77	0.88	18.65	4	16	33	24	0	0
10	Chitradurga	30	1.66	18.1	1	5	13	11	0	0
11	Dakshin Kannada	97	1.66	15.05	2	15	60	20	0	0
12	Davanagere	52	1	14.24	7	14	24	7	0	0
13	Dharwad	24	3.67	24.7	0	3	12	8	1	0
14	Gadag	23	4.96	27.1	0	2	10	8	3	0
15	Gulbarga	82	2.49	15.51	0	19	35	28	0	0
16	Hassan	78	0.77	20.75	7	10	33	27	1	0
17	Haveri	26	1.82	18.52	1	2	12	11	0	0
18	Kodagu	65	1.11	15.58	1	12	23	29	0	0
19	Kolar	35	0.51	12.78	1	18	14	2	0	0
20	Koppal	32	1.83	17.32	1	7	21	3	0	0

21	Mandya	50	0.32	14.77	7	20	17	6	0	0
22	Mysore	56	0.75	22.46	2	16	22	13	3	0
23	Raichur	48	1.43	12.15	4	16	25	3	0	0
24	Shimoga	81	0.82	21.33	8	10	26	35	2	0
25	Tumkur	48	1.57	12.52	1	23	18	6	0	0
26	Udupi	60	2.39	13.87	0	7	38	15	0	0
27	Uttara Kannada	77	1.59	19.9	2	12	49	14	0	0
28	Total	1361			58	308	635	346	14	0
	%				4	23	47	25	1	0

AVERAGE DEPTH TO PIEZOMETRIC SURFACE (MAY 2015 –MAY 2019)

Average Depth to piezometric surface has been recorded from piezometers spread all over the State in hard rock areas. The statement showing average depth to piezometric surface during May 2015 to May 2019 is given in **Table 9**. Salient features of the average depth to piezometric surface are given below;

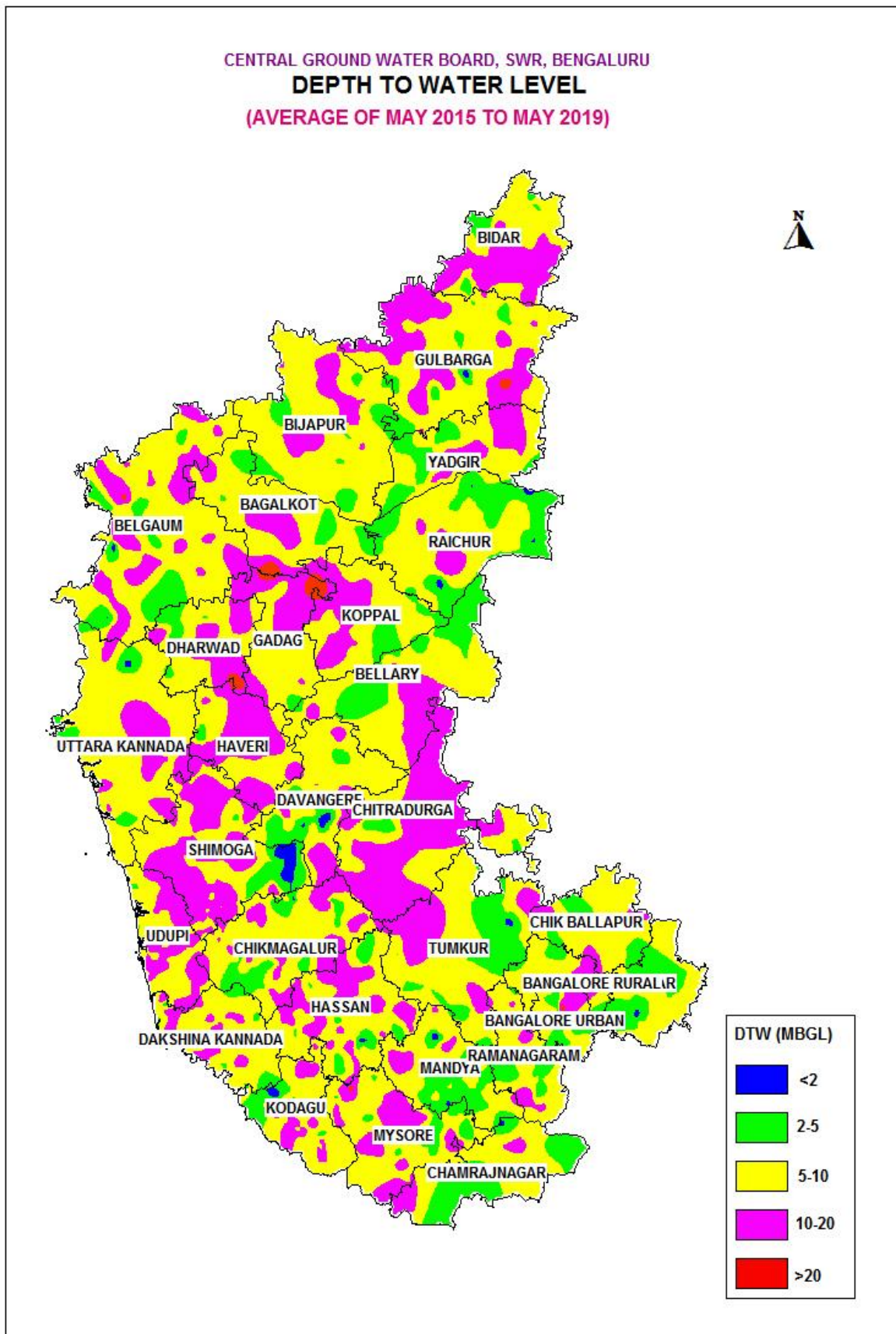
1. A perusal of the piezometric surface data reveals that the depth to water level ranged from 1.76 (Raichur district) to 167.64 m bgl (Tumkur District).
2. The salient feature of the analysis is that the depth to piezometric surface within 10 m bgl in 24% of wells analysed, while 76% of wells show depth to water level more than 10 m bgl.
3. Depth to piezometric surface of less than 5 m bgl has been recorded in 7% of wells analysed and noted in Bangalore Urban, Belgaum, Chikmagalur, Davanagere, Kodagu, Kolar, Mandya, Raichur, Shimoga, Tumkur and Uttara Kannada districts.
4. Depth to piezometric surface in the range of 5 to 10 m bgl has been recorded in 17% of wells analysed and noted in Bangalore Rural, Bangalore Urban, Belgaum, Bellary, Bijapur, Chamrajnagar, Chikmagalur, Dakshin Kannada, Dvanagere, Gulbarga, Hassan, Koppal, Mandya, Mysore, Raichur, Tumkur and Uttara Kannada districts.
5. Depth to water level in the range of 10 to 20 m bgl has been observed in 35% of wells analysed and noted in all the districts except in Raichur district.
6. Depth to water level in the range of 20 to 40 m bgl has been observed in 24% of wells analysed.
7. Depth to water level in the range of more than 40 m bgl has been noted in 17% of wells analysed and noted in Bidar, Chamrajnagar, Chitradurga, Gulbarga, Hassan, Kolar and Tumkur districts.

Table-9: Depth to Piezometric Surface (May 2015-2019)

S.No	District	No of Wells analysed	Min	Max	No/Percentage of Wells showing Depth to water table (mbgl) in the range of					
					0-2	2-5	5-10	10-20	20-40	>40
1	Bagalkot	3	12.5	22.5	0	0	0	2	1	0
2	Bangalore Rural	14	5.7	38.93	0	0	2	4	8	0
3	Bangalore Urban	17	2.08	35.09	0	3	3	2	9	0
4	Belgaum	15	4.64	34.44	0	2	6	5	2	0
5	Bellary	6	5.28	34.49	0	0	2	2	2	0
6	Bidar	6	12.45	42.83	0	0	0	4	1	1
7	Bijapur	8	5.21	20.46	0	0	2	5	1	0
8	Chamarajanagar	5	8.15	41.27	0	0	1	2	1	1
9	Chikmagalur	6	3.45	17.51	0	2	1	3	0	0
10	Chitradurga	8	11.02	49.57	0	0	0	2	4	2
11	Dakshin Kannada	7	7.51	22.4	0	0	2	3	2	0
12	Davanagere	8	4.34	26.87	0	1	2	4	1	0
13	Dharwad	1	14.78		0	0	0	1	0	0
14	Gadag	2	12.18	18.98	0	0	0	2	0	0
15	Gulbarga	15	5.15	54	0	0	6	8	0	1
16	Hassan	8	8.68	61.37	0	0	1	2	4	1
17	Haveri	3	10.54	36.22	0	0	0	1	2	0
18	Kodagu	5	4.23	23.85	0	1	0	3	1	0

19	Kolar	25	4.48	148.59	0	1	0	3	6	15
20	Koppal	4	8.89	13.98	0	0	1	3	0	0
21	Mandya	5	2.62	27.12	0	1	1	1	2	0
22	Mysore	11	5.97	20.73	0	0	2	8	1	0
23	Raichur	10	1.76	9.46	1	3	6	0	0	0
24	Shimoga	3	3.5	15.21	0	1	0	2	0	0
25	Tumkur	38	3.63	167.74	0	1	1	5	11	20
26	Udupi	3	10.25	12.69	0	0	0	3	0	0
27	Uttara Kannada	8	2.78	15.52	0	1	2	5	0	0
28	Total	244			1	17	41	85	59	41
	%				7	17	41	85	59	41

CENTRAL GROUND WATER BOARD, SWR, BENGALURU
DEPTH TO WATER LEVEL
 (AVERAGE OF MAY 2015 TO MAY 2019)



August 2021

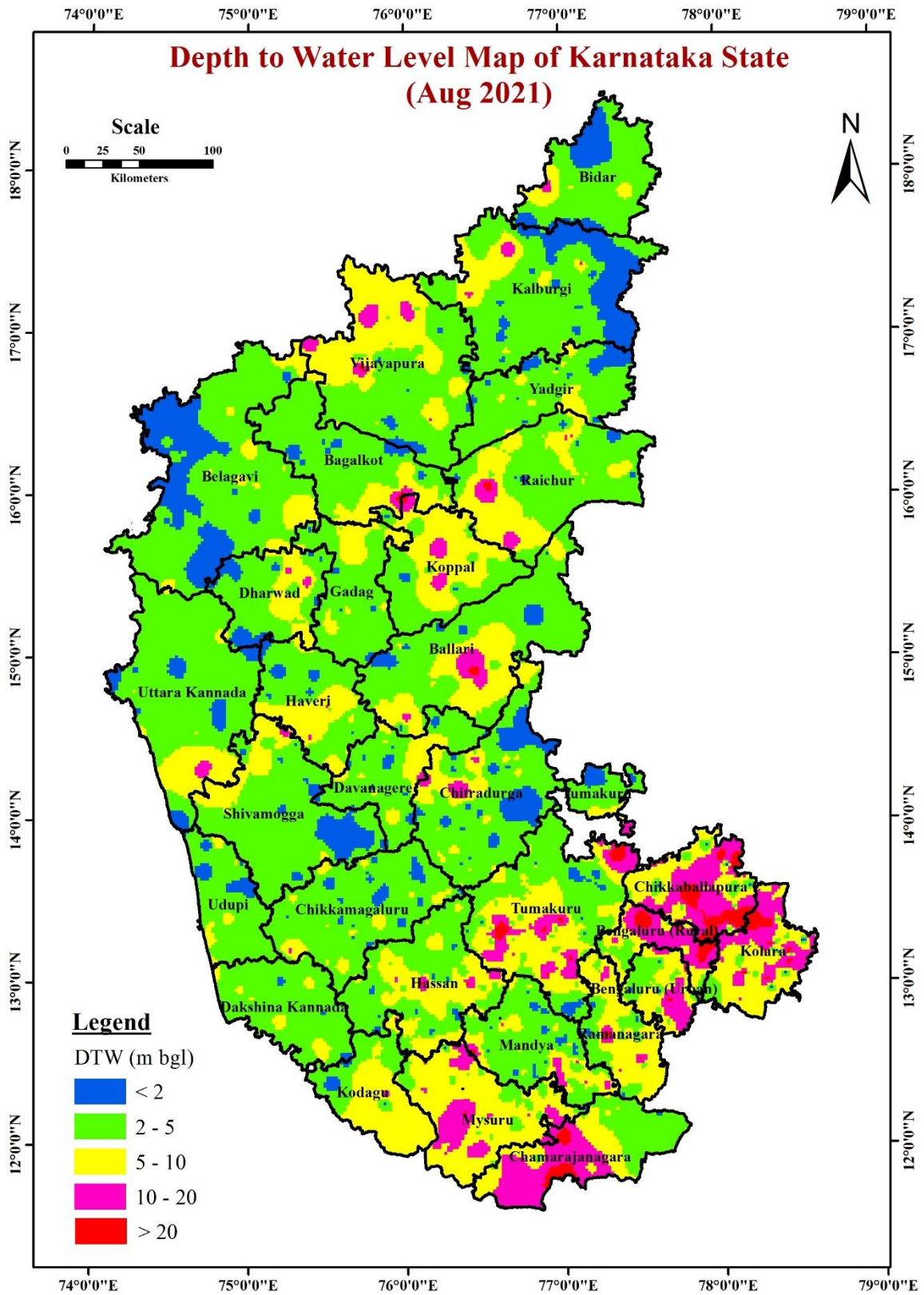
The statement showing the distribution of ground water monitoring wells along with depth to water level of phreatic aquifer in different depth ranges is presented in **Table-10** and **Plate-IV** depict the ground water scenario in August 2021. Salient features of the depth to water level scenario during August 2021 are given below.

1. A perusal of the water level data reveals that the depth to water level ranged from 0.01 m bgl (Gulbarga, Kolar, Mandya and Udipi districts) to 30.70 m bgl (Bagalkot district).
2. The salient feature of the analysis is that the depth to water level over major part of the State lies within 10 m bgl in 94% of wells analysed, while 6 % of wells show depth to water level more than 10 m bgl.
3. Depth to water level of less than 2 m bgl has been recorded in 33 % of wells analysed and noted all over the State.
4. Depth to water level in the range of 2 to 5 m bgl has been recorded in 39% of wells analysed and noted in all the districts.
5. Depth to water level in the range of 5 to 10 m bgl has been recorded in 22% of wells analysed and noted in all the districts.
6. Depth to water level in the range of 10 to 20 mbgl has been recorded in 5.7% of the wells analysed and observed in Bangalore Rural, Bangalore Urban, Belguam, Bidar, Chamarajanagar, Chikmagalur, Chitradurga, Dakshin Kannada, Davanagere, Dharwad, Gadag, Hassan, Kodagu, Koppal, Mysore, Tumkur and Uttara Kannada districts.
7. Depth to water level more than 20 m bgl has been noted in 0.3% of wells analysed and noted as isolated pockets in Bagalkot, Bijapura & Mysore Districts.

Table-10-DEPTH TO WATER LEVEL (AUGUST 2021)

S.No	District	No of Wells analysed	Min	Max	No/Percentage of Wells showing Depth to water table (mbgl) in the range of											
					0-2	%	2-5	%	5-10	%	10-20	%	20-40	%	> 40	%
					1	Bagalkot	24	0.75	30.70	4	16.67	13	54.17	6	25	0
2	Bangalore Rural	38	0.45	14.44	6	15.79	15	39.47	13	34.21	4	10.53	0	0	0	0
3	Bangalore Urban	18	0.21	10.55	8	44.44	6	33.33	3	16.67	1	5.56	0	0	0	0
4	Belgaum	83	0.37	11.73	32	38.55	38	45.78	11	13.25	2	2.41	0	0	0	0
5	Bellary	29	0.82	9.65	8	27.59	11	37.93	10	34.48	0	0	0	0	0	0
6	Bidar	36	0.03	11.85	18	50	7	19.44	10	27.78	1	2.78	0	0	0	0
7	Bijapur	56	0.45	26	18	32.14	27	48.21	9	16.07	1	1.79	1	1.79	0	0
8	Chamarajanagar	11	2	18.20	1	9.09	3	27.27	4	36.36	3	27.27	0	0	0	0
9	Chikmagalur	74	0.20	13.21	24	32.43	31	41.89	17	22.97	2	2.70	0	0	0	0
10	Chitradurga	34	0.70	18.10	10	29.41	13	38.24	7	20.59	4	11.76	0	0	0	0
11	Dakshin Kannada	86	0.30	10.90	23	26.74	41	47.67	21	24.42	1	1.16	0	0	0	0
12	Davanagere	51	0.05	13.10	28	54.90	15	29.41	5	9.80	3	5.88	0	0	0	0
13	Dharwad	24	0.60	15.31	8	33.33	7	29.17	6	25	3	12.50	0	0	0	0

14	Gadag	20	0.35	15.16	3	15	9	45	7	35	1	5	0	0	0	0
15	Gulbarga	76	0.01	13.10	40	52.63	24	31.58	9	11.84	3	3.95	0	0	0	0
16	Hassan	69	0.30	16.31	18	26.09	23	33.33	18	26.09	10	14.49	0	0	0	0
17	Haveri	25	0.50	12.60	9	36	9	36	6	24	1	4	0	0	0	0
18	Kodagu	60	0.66	12.15	11	18.33	23	38.33	21	35	5	8.33	0	0	0	0
19	Kolar	35	0.01	8.89	23	65.71	10	28.57	2	5.71	0	0	0	0	0	0
20	Koppal	28	0.85	12.95	5	17.86	14	50	8	28.57	1	3.57	0	0	0	0
21	Mandya	48	0.01	14.77	23	47.92	13	27.08	10	20.83	2	4.17	0	0	0	0
22	Mysore	47	1.13	23.50	7	14.89	16	34.04	12	25.53	10	21.28	2	4.26	0	0
23	Raichur	48	0.45	10.90	14	29.17	20	41.67	12	25	2	4.17	0	0	0	0
24	Shimoga	73	0.33	9.90	26	35.62	28	38.36	19	26.03	0	0	0	0	0	0
25	Tumkur	48	0.69	18	7	14.58	22	45.83	11	22.92	8	16.67	0	0	0	0
26	Udupi	57	0.01	7.40	18	31.58	30	52.63	9	15.79	0	0	0	0	0	0
27	Uttara Kannada	68	0.50	15.63	20	29.41	26	38.24	17	25	5	7.35	0	0	0	0
	Total	1266	0.01	30.70	412	33	494	39	283	22	73	6	4	0.3	0	0



DEPTH TO PIEZOMETRIC SURFACE (AUGUST 2021)

Depth to piezometric surface has been recorded from piezometers spread all over the State in hard rock areas. The statement showing depth to piezometric surface is given in **Table-11**. Salient features of the depth to piezometric surface during August 2021 are given below;

1. The depth to piezometric surface ranged from 0.25 m bgl (Gulbarga district) to 188.79 m bgl (Tumkur District) in Karnataka.
2. 47 % of wells have recorded depth to piezometric surface within 10 m bgl and 53 % of wells show depth to piezometric surface more than 10 m bgl.
3. Depth to piezometric surface of less than 2 m bgl has been recorded in 8 % of wells analysed and this has been noted in the districts of Bagalkor, Belgaum, Bijapur, Chikmagalur, Davanagere, Gulbarga, Mandya, Mysore, Raichur, Shimoga and Uttara Kannada districts.
4. Depth to piezometric surface in the range of 2 to 5 m bgl has been recorded in 21 % of wells analysed and noted in Bangalore Rural, Bangalore Urban, Belgaum, Bellary, Bidar, Bijapur, Chikmagalur, Dakshin Kannada, Davanagere, Gulbarga, Kolar, Koppal, Mandya, Mysore, Shimoga, Tumkur and Uttara Kannada districts.
5. Depth to piezometric surface in the range of 5 to 10 m bgl has been recorded in 17 % of wells analysed and noted in Bangalore Rural, Bangalore Urban, Belgaum, Bellary, Bijapur, Chamarajnaraga, Chikmagalur, Chitradurga, Dakshin Kannada, Davanagere, Gulbarga, Kodagu, Kolar, Koppal, Mysore, Shimoga, Udupi and Uttara Kannada districts.
6. Depth to piezometric surface in the range of 10 to 20 m bgl has been observed in 25 % of wells analysed and noted in Bangalore Rural, Bangalore Urban, Belgaum, Bidar, Bijapur, Chamarajanagar, Chitradurga, Dakshin Kannada, Davanagere, Dharwad, Gulbarga, Hassan, Haveri, Mandya, Mysore, Tumkur, Udupi and Uttara Kannada districts.
7. Depth to piezometric surface in the range of 20 to 40 m bgl has been noted in 21 % of wells analysed and noticed in the districts viz. Bagalkot, Bangalore Rural, Bangalore Urban, Bellary, Chamarajanagar, Chitradurga, Hassan, Kolar, Mysore and Tumkur districts.
8. Depth to piezometric surface in the range of more than 40 m bgl has been noted in 8 % of wells analysed and is observed as isolated patches in Bangalore Urban, Chamrajnaraga, Kolar and Tumkur districts.

Table-11- DEPTH TO PIEZOMETRIC SURFACE (AUGUST 2021)

S.No	District	No. of Wells Analysed	Min	Max	No. / Percentage of Wells Showing Depth to Water Table (mbgl) in the Range of												
					0-2	%	2-5	%	5-10	%	10-20	%	20-40	%	> 40	%	
1	Bagalkot	2	1.80	27.93	1	50	0	0	0	0	0	0	0	1	50	0	0
2	Bangalore Rural	14	4.93	32.70	0	0	01	7.14	2	14.29	6	42.86	5	35.71	0	0	
3	Bangalore Urban	16	2.09	51.84	0	0	2	12.50	3	18.75	5	31.25	5	31.25	1	6.25	
4	Belgaum	14	0.65	8.65	2	14.29	10	71.43	2	14.29	0	0	0	0	0	0	
5	Bellary	7	2.40	33.55	0	0	03	42.86	1	14.29	0	0	3	42.86	0	0	
6	Bidar	2	12.60	13.94	0	0	0	0	0	0	2	100	0	0	0	0	
7	Bijapur	8	1.82	14.80	1	12.50	1	12.50	5	62.50	1	12.50	0	0	0	0	
8	Chamarajanagar	5	6.80	40.65	0	0	0	0	1	20	2	40	1	20	1	20	
9	Chikmagalur	5	0.74	9.66	1	20	2	40	2	40	0	0	0	0	0	0	
10	Chitradurga	8	6.03	27.18	0	0	0	0	3	37.50	4	50	1	12.50	0	0	
11	Dakshin Kannada	7	2.98	13.10	0	0	3	42.86	1	14.29	3	42.86	0	0	0	0	
12	Davanagere	6	1.90	12.88	1	16.67	3	50	1	16.67	1	16.67	0	0	0	0	
13	Dharwad	1	11.80	11.80	0	0	0	0	0	0	1	100	0	0	0	0	
14	Gadag	1	14.92	14.92	0	0	0	0	0	0	1	100	0	0	0	0	
15	Gulbarga	11	0.25	14.94	3	27.27	3	27.27	4	36.36	1	9.09	0	0	0	0	
16	Hassan	4	8.44	30.68	0	0	0	0	1	25	1	25	2	50	0	0	
17	Haveri	2	8.74	13.75	0	0	0	0	1	50	1	50	0	0	0	0	
18	Kodagu	2	1.17	11	1	50	0	0	0	0	1	50	0	0	0	0	

19	Kolar	16	3.36	83.71	0	0	1	6.25	0	0	4	25	9	56.25	2	12.50
20	Koppal	3	4.28	5.52	0	0	2	66.67	1	33.33	0	0	0	0	0	0
21	Mandya	4	1.05	10.11	1	25	2	50	0	0	1	25	0	0	0	0
22	Mysore	11	3.37	21.24	0	0	1	9.09	2	18.18	7	63.64	1	9.09	0	0
23	Raichur	5	0.30	4.21	3	60	2	40	0	0	0	0	0	0	0	0
24	Shimoga	2	1.70	8.48	1	50	0	0	1	50	0	0	0	0	0	0
25	Tumkur	32	2.69	188.79	0	0	2	6.25	0	0	6	18.75	13	40.63	11	34.38
26	Udupi	2	5.92	7.79	0	0	0	0	2	100	0	0	0	0	0	0
27	Uttara Kannada	5	1.73	8.15	2	40	2	40	1	20	0	0	0	0	0	0
	Total	195	0.25	188.79	17	8	40	21	34	17	48	25	41	21	15	8

November 2021

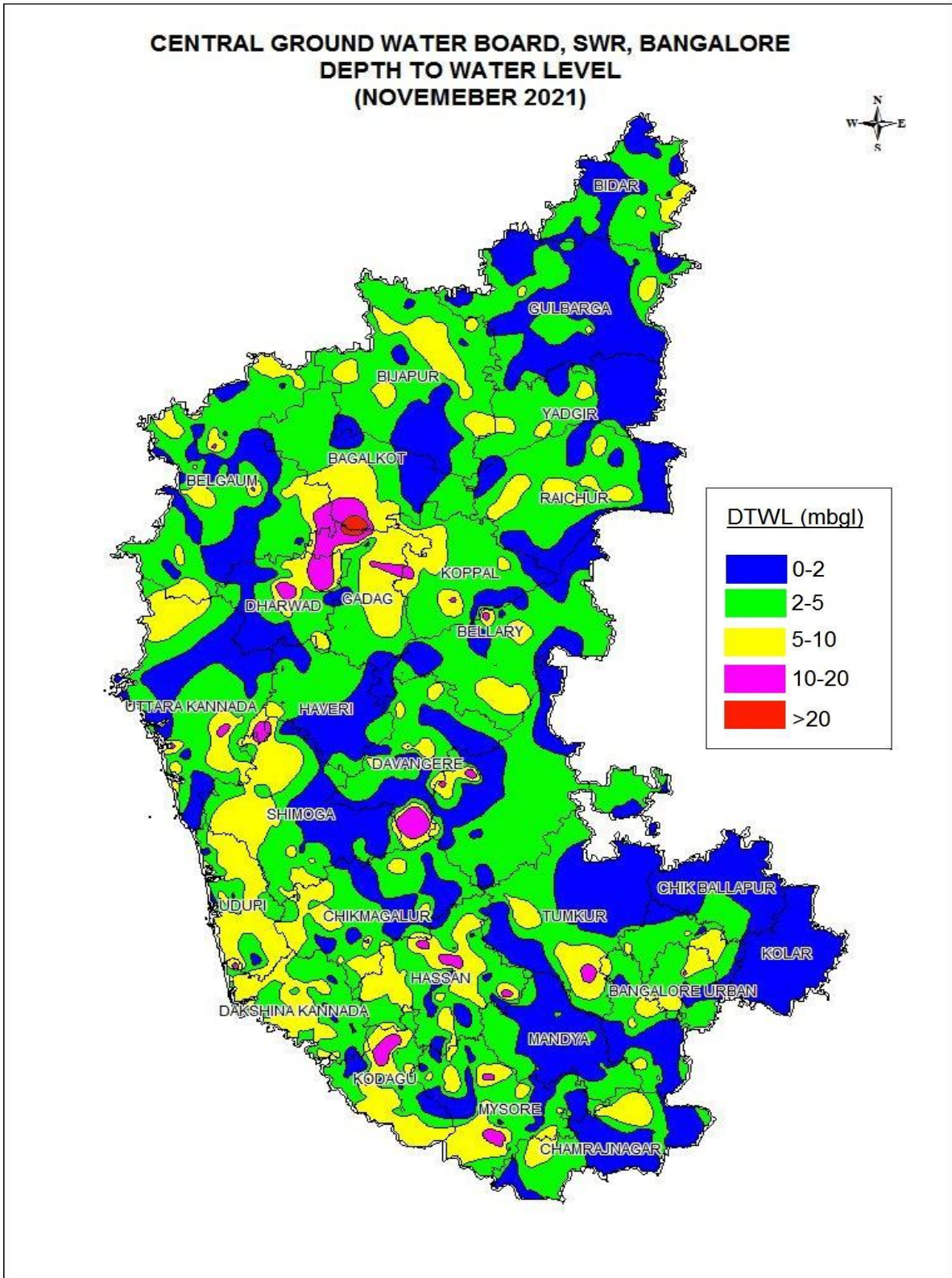
The statement showing the distribution of ground water monitoring wells along with depth to water level of phreatic aquifer in different depth ranges is presented in **Table-12** and **Plate-V** depicts the ground water scenario in November 2021.

1. A perusal of the water level data reveals that the depth to water level ranged from 0.01 m bgl (Belgaum, Chamarajanagar and Davanagere district) to 26.58 m bgl (Bagalkot district).
2. The salient feature of the analysis is that the depth to water level over major part of the State lies within 10 m bgl in 96% of wells analysed, while 4 % of wells show depth to water level more than 10 m bgl.
3. Depth to water level of less than 2 m bgl has been recorded in 38% of wells analysed and noted all over the State.
4. Depth to water level in the range of 2 to 5 m bgl has been recorded in 35% of wells analysed and noted in all the districts.
5. Depth to water level in the range of 5 to 10 m bgl has been recorded in 22 % of wells analysed and noted in all the districts.
6. Depth to water level in the range of 10 to 20 mbgl has been recorded in 4% of the wells analysed and observed in Bangalore Rural, Bangalore Urban, Bidar, Belgaum, Bellary, Chamarajanagar, Chikmagalur, Chitradurga, Dakshin Kannada, Davanagere, Dharwad, Gadag, Hassan, Kodagu, Koppal, Mysore, Tumkur and Uttara Kannada districts.
7. Depth to water level more than 20 m bgl has been noted in 1 % of wells analysed and noted as isolated pockets in Bagalkot, Gadag, and Tumkur districts.

Table-12: DEPTH TO WATER LEVEL (NOVEMBER 2021)

S.No	District	No of Wells analysed	Min	Max	No/Percentage of Wells showing Depth to water table (mbgl) in the range of											
					0-2	%	2-5	%	5-10	%	10-20	%	20-40	%	> 40	%
1	Bagalkot	24	0.65	26.58	3	12.5	17	70.83	3	12.5	0	0	1	4.17	0	0
2	Bangalore Rural	36	0.31	14.44	16	44.44	12	33.33	7	19.44	1	2.78	0	0	0	0
3	Bangalore Urban	20	0.05	13.60	9	45	9	45	1	5	1	5	0	0	0	0
4	Belgaum	80	0.01	10.91	26	32.5	35	43.75	15	18.75	4	5	0	0	0	0
5	Bellary	31	0.7	11.3	12	38.71	13	41.94	5	16.13	1	3.23	0	0	0	0
6	Bidar	36	0.02	10.75	19	52.78	10	27.78	6	16.67	1	2.78	0	0	0	0
7	Bijapur	59	0.75	9.05	17	28.81	25	42.37	17	28.81	0	0	0	0	0	0
8	Chamarajanagar	20	0.01	18.2	10	50	5	25	3	15	2	10	0	0	0	0
9	Chikmagalur	70	0.25	12.4	24	34.29	25	35.71	20	28.57	1	1.43	0	0	0	0
10	Chitradurga	32	0.02	14.65	16	50	10	31.25	3	9.38	3	9.38	0	0	0	0
11	Dakshin Kannada	91	0.55	12.18	12	13.09	40	43.96	36	39.56	3	3.3	0	0	0	0
12	Davanagere	52	0.01	19.93	34	65.38	9	17.13	6	11.54	3	5.77	0	0	0	0
13	Dharwad	24	0.45	16.15	9	37.50	6	25.00	7	29.17	2	8.33	0	0	0	0
14	Gadag	19	1.42	15.17	3	15.79	9	47.37	4	21.05	3	15.79	0	0	0	0
15	Gulbarga	82	0.03	7.10	44	53.66	32	39.02	6	7.32	0	0	0	0	0	0
16	Hassan	68	0.32	12.25	24	35.29	16	23.53	25	36.76	3	4.41	0	0	0	0
17	Haveri	25	0.26	6.84	16	64	6	24	3	12	0	0	0	0	0	0
18	Kodagu	65	0.76	13.7	12	18.46	19	29.23	27	41.54	7	10.77	0	0	0	0
19	Kolar	32	0.03	6.67	29	90.63	2	6.25	1	3.13	0	0	0	0	0	0
20	Koppal	29	1	10.65	6	20.69	16	55.17	5	17.24	2	6.9	0	0	0	0
21	Mandya	48	0.05	4.94	35	72.92	13	27.08	0	0	0	0	0	0	0	0
22	Mysore	57	0.05	12.95	25	43.86	19	33.33	10	17.54	3	5.26	0	0	0	0
23	Raichur	46	0.45	7.9	16	34.78	19	41.30	11	23.91	0	0	0	0	0	0

24	Shimoga	74	0.33	9.90	27	36.49	28	37.84	19	25.68	0	0	0	0	0	0
25	Tumkur	41	0.07	10.68	27	65.85	9	21.95	4	9.76	1	2.44	0	0	0	0
26	Udupi	60	0.22	6.65	9	15	24	40	27	45	0	0	0	0	0	0
27	Uttara Kannada	69	0.41	15.63	22	31.88	26	37.68	16	23.19	5	7.25	0	0	0	0
	Total	1290	0.01	26.58	502	38	454	35	287	22	46	4	1	1	0	0



DEPTH TO PIEZOMETRIC SURFACE (November 2021)

Depth to piezometric surface has been recorded from piezometers spread all over the State in hard rock areas. The statement showing depth to piezometric surface is given in **Table-13**. Salient features of the depth to piezometric surface during November 2021 are given below;

1. The depth to piezometric surface ranged from 0.20m bgl (Raichur district) to 79.89m bgl (Kolar District) in Karnataka.
2. 61 % of wells have recorded depth to piezometric surface within 10 m bgl and 39 % of wells show depth to piezometric surface more than 10 m bgl.
3. Depth to piezometric surface of less than 2 m bgl has been recorded in 13 % of wells analysed and this has been noted in the districts of Bangalore Urban, Bangalore Rural, Belgaum, Bellary, Bijapur, Chikmagalur, Davanagere, Gulbarga, Mandya, Mysore, Raichur, Shimoga, Tumkur and Uttara Kannada districts.
4. Depth to piezometric surface in the range of 2 to 5 m bgl has been recorded in 25 % of wells analysed and noted in Bangalore Rural, Bangalore Urban, Belgaum, Bellary, Bijapur, Chitradurga, Chikmagalur, Dakshin Kannada, Davanagere, Gulbarga, Kodagu, Kolar, Koppal, Mandya, Mysore, Raichur and Uttara Kannada districts.
5. Depth to piezometric surface in the range of 5 to 10 m bgl has been recorded in 23 % of wells analysed and noted Bangalore Rural, Bangalore Urban, Belgaum, Bellary, Bijapur, Chamarajanagar, Chitradurga, Chikmagalur, Dakshin Kannada, Gulbarga, Hassan, Haveri, Kolar, Mandya, Mysore, Raichur, Shimoga, Tumkur, Udupi and Uttara Kannada districts.
6. Depth to piezometric surface in the range of 10 to 20 m bgl has been observed in 25 % of wells analysed and noted in Bagalkot, Bangalore Rural, Bangalore Urban, Bidar, Bijapur, Chamarajanagar, Chitradurga, Dakshin Kannada, Davanagere, Dharwad, Gulbarga, Hassan, Kodagu, Kolar, Mandya, Mysore, Tumkur and Udupi districts.
7. Depth to piezometric surface in the range of 20 to 40 m bgl has been noted in 12 % of wells analysed and noticed in the districts viz. Bangalore Rural, Bangalore Urban, Bellary, Chamarajanagar, Kolar, Mandya and Tumkur districts.
8. Depth to piezometric surface in the range of more than 40 m bgl has been noted in 2 % of wells analysed and is observed as isolated patches in Kolar and Tumkur districts.

Table-13: DEPTH TO PIEZOMETRIC SURFACE (NOVEMBER 2021)

S.No	District	No. of Wells Analysed	Min	Max	No. / Percentage of Wells Showing Depth to Water Table (mbgl) in the Range of											
					0-2	%	2-5	%	5-10	%	10-20	%	20-40	%	> 40	%
1	Bagalkot	1	13.4	13.4	0	0	0	0	0	0	1	100	0	0	0	0
2	Bangalore Rural	11	1.54	28.06	1	9.09	3	27.27	2	18.18	2	18.18	3	27.27	0	0
3	Bangalore Urban	17	1.10	29.50	3	17.65	1	5.88	4	23.53	7	41.18	2	11.76	0	0
4	Belgaum	13	0.46	7.64	1	7.69	11	84.62	1	7.69	0	0	0	0	0	0
5	Bellary	9	0.30	37.54	2	22.22	1	11.11	3	33.33	0	0	3	33.33	0	0
6	Bidar	3	12.36	14.5	0	0	0	0	0	0	3	100	0	0	0	0
7	Bijapur	10	1.65	15.22	1	10	6	60	2	20	1	10	0	0	0	0
8	Chamarajanagar	5	5.46	39.23	0	0	0	0	2	40	2	40	1	20	0	0
9	Chikmagalur	5	1.45	7.3	2	40	1	20	2	40	0	0	0	0	0	0
10	Chitradurga	9	4.3	18.9	0	0	1	11.11	4	44.44	4	44.44	0	0	0	0
11	Dakshin Kannada	8	2.75	14.25	0	0	3	37.5	1	12.5	4	50	0	0	0	0
12	Davanagere	7	0.79	11.27	2	28.57	4	57.14	0	0	1	14.29	0	0	0	0
13	Dharwad	1	10.10	10.10	0	0	0	0	0	0	1	100	0	0	0	0
14	Gadag	0	0	0	0	0	0	0	0	0	0	0	0	0	0	0
15	Gulbarga	11	0.23	14.76	4	36.36	3	27.27	3	27.27	1	9.09	0	0	0	0
16	Hassan	4	9.73	15.5	0	0	0	0	2	50	2	50	0	0	0	0
17	Haveri	2	5.36	8.72	0	0	0	0	2	100	0	0	0	0	0	0

18	Kodagu	4	4.04	19.9	0	0	1	25	0	0	3	75	0	0	0	0
19	Kolar	15	2.38	79.89	0	0	4	26.67	2	13.33	5	33.33	3	20	1	6.67
20	Koppal	3	4.07	4.37	0	0	3	100	0	0	0	0	0	0	0	0
21	Mandya	5	0.85	39.41	2	40	0	0	1	20	1	20	1	20	0	0
22	Mysore	10	1.33	17.19	2	20	1	10	4	40	3	30	0	0	0	0
23	Raichur	6	0.2	5.02	2	33.33	3	50	1	16.67	0	0	0	0	0	0
24	Shimoga	2	1.7	8.48	1	50	0	0	1	50	0	0	0	0	0	0
25	Tumkur	27	0.5	49.55	1	3.7	0	0	5	18.52	8	29.63	10	37.04	3	11.11
26	Udupi	2	6.44	10.3	0	0	0	0	1	50	1	50	0	0	0	0
27	Uttara Kannada	5	1.73	8.15	2	40	2	40	1	20	0	0	0	0	0	0
	Total	195	0.20	79.89	26	13	48	25	44	23	50	25	23	12	4	2

January 2022

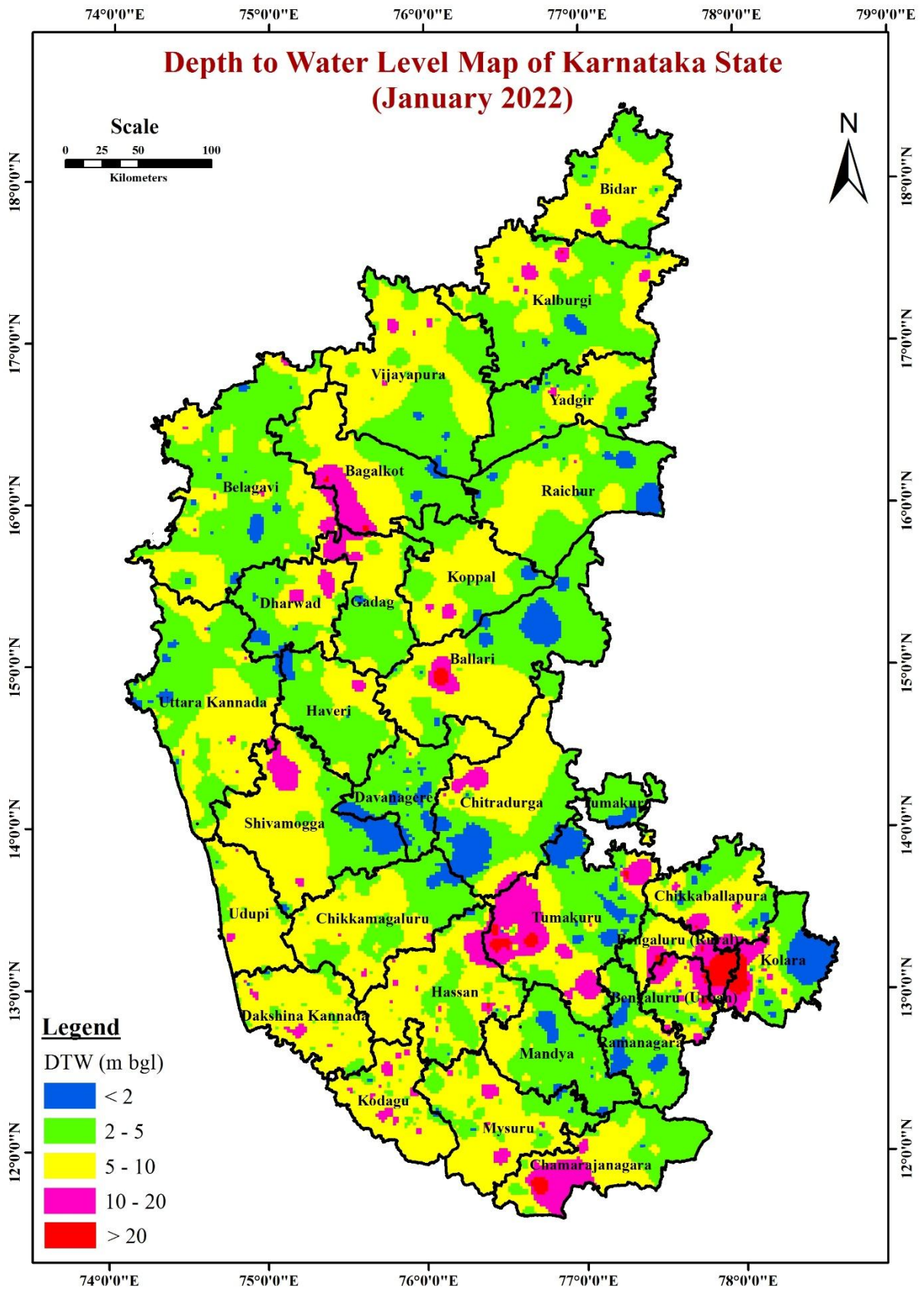
The statement showing the distribution of ground water monitoring wells along with depth to water level of phreatic aquifer in different depth ranges is presented in **Table 14** and **Plate-VI** depict the ground water scenario in January 2022. Salient features of the depth to water level scenario during January 2022 are given below.

1. A perusal of the water level data reveals that the depth to water level ranged from 0.10 m bgl (Kolar and Mandya districts) to 22 m bgl (Bagalkot district).
2. The salient feature of the analysis is that the depth to water level over major part of the State lies within 10 m bgl in 90 % of wells analysed, while 10 % of wells show depth to water level more than 10 m bgl.
3. Depth to water level of less than 2 m bgl has been recorded in 22 % of wells analysed and noted all over the State.
4. Depth to water level in the range of 2 to 5 m bgl has been recorded in 38 % of wells analysed and noted in all the districts.
5. Depth to water level in the range of 5 to 10 m bgl has been recorded in 30 % of wells analysed and noted in all the districts.
6. Depth to water level in the range of 10 to 20 m bgl has been recorded in 8% of wells analysed and observed in all districts except Bagalkot, Bangalore Urban, Bellary, Haveri, Kolar and Mandya districts.
7. Depth to water level more than 20 m bgl has been noted in 2 % of wells analysed and noted as isolated pockets in Bagalkot and Gulburga districts.

Table-14:DEPTH TO WATER LEVEL (JANUARY 2022)

S.No	District	No of Wells analysed	Min	Max	No/Percentage of Wells showing Depth to water table (mbgl) in the range of											
					0-2	%	2-5	%	5-10	%	10-20	%	20-40	%	> 40	%
					1	Bagalkot	24	0.85	22	3	12.50	10	41.67	10	41.67	0
2	Bangalore Rural	36	0.30	10.30	18	50	10	27.78	7	19.44	1	2.78	0	0	0	0
3	Bangalore Urban	19	0.32	5.85	9	47.37	8	42.11	2	10.53	0	0	0	0	0	0
4	Belgaum	84	0.47	12.65	17	20.24	44	52.38	16	19.05	7	8.33	0	0	0	0
5	Bellary	30	0.93	9.85	8	26.67	15	50	7	23.33	0	0	0	0	0	0
6	Bidar	35	0.34	15.18	5	14.29	11	31.43	14	40	5	14.29	0	0	0	0
7	Bijapur	60	1.17	11.75	6	10	33	55	18	30	5	3	0	0	0	0
8	Chamarajanagar	20	0.90	18.20	4	20	9	45	4	20	3	15	0	0	0	0
9	Chikmagalur	63	1.10	15.40	8	12.70	20	31.75	24	38.10	11	17.46	0	0	0	0
10	Chitradurga	33	0.66	18.10	15	45.45	10	30.30	3	9.09	5	15.15	0	0	0	0
11	Dakshin Kannada	86	0.80	13.03	4	4.65	25	29.07	49	56.98	8	9.30	0	0	0	0
12	Davanagere	54	0.40	11.57	25	46.30	18	33.33	10	18.52	1	1.85	0	0	0	0
13	Dharwad	25	0.40	16.75	7	28	9	36	7	28	2	8	0	0	0	0
14	Gadag	21	0.45	15.76	4	19.05	10	47.62	5	23.81	2	9.52	0	0	0	0
15	Gulbarga	77	0.65	20.80	12	15.58	39	50.65	23	29.87	2	2.60	1	1.30	0	0
16	Hassan	62	0.34	12.42	11	17.74	23	37.10	20	32.26	8	12.90	0	0	0	0
17	Haveri	25	0.48	8.45	6	24	13	52	6	24	0	0	0	0	0	0
18	Kodagu	72	0.85	15.68	5	6.94	21	29.17	31	43.06	15	20.83	0	0	0	0
19	Kolar	27	0.10	8.52	23	85.19	3	11.11	1	3.70	0	0	0	0	0	0

20	Koppal	28	1.20	14.30	6	21.43	14	50	6	21.43	2	7.14	0	0	0	0
21	Mandya	47	0.10	8.24	18	38.30	22	46.81	7	14.89	0	0	0	0	0	0
22	Mysore	55	0.43	16.15	10	18.18	27	49.09	13	23.64	5	9.09	0	0	0	0
23	Raichur	51	0.85	10.90	14	27.45	18	35.29	18	35.29	1	1.96	0	0	0	0
24	Shimoga	41	-1.13	14.70	11	26.83	8	19.51	18	43.90	4	9.76	0	0	0	0
25	Tumkur	49	0.12	18	25	51.02	13	26.53	6	12.24	5	10.20	0	0	0	0
26	Udupi	57	0.34	12.87	3	5.26	18	31.58	32	56.14	4	7.02	0	0	0	0
27	Uttara Kannada	84	-0.58	16.91	16	19.05	29	34.52	32	38.10	7	8.33	0	0	0	0
	Total	1265	-1.13	22.00	293	22	480	38	389	30	101	8	2	2	0	0



Depth to piezometric surface January 2022

Depth to piezometric surface has been recorded from piezometers spread all over the State in hard rock areas. The statement showing depth to piezometric surface is given in **Table 15**. Salient features of the depth to piezometric surface during January 2022 are given below;

1. The depth to piezometric surface ranged from 0.30 m bgl (Gulbarga district) to 84.25 m bgl (Tumkur district) in Karnataka.
2. 56% of wells have recorded depth to piezometric surface within 10 m bgl and 44% of wells show depth to piezometric surface more than 10 m bgl.
3. Depth to piezometric surface of less than 2 m bgl has been recorded in 8% of wells analysed and this has been noted in the districts of Bangalore Urban, Belgaum, Bellary, Davengere, Gulbarga, Kolar, Mandya, Raichur, Shimoga, Tumkur and Uttar Kannada.
4. Depth to piezometric surface in the range of 2 to 5 m bgl has been recorded in 21% of wells analysed and noted in Bagalkot, Bangalore Rural, Bangalore Urban, Belgaum, Bellary, Bijapur, Chikmagalur, Chitradurga, Davanagere, Gulbarga, Kolar, Koppal, Mandya, Mysore, Raichur, Shimoga, Tumkur and Uttara Kannada districts.
5. Depth to piezometric surface in the range of 5 to 10 m bgl has been recorded in 27% of wells analysed and noted in Bangalore Rural, Bangalore Urban, Belgaum, Bellary, Bidar, Bijapur, Chamarajanagar, Chikmagalur, Chitradurga, Dakshin Kannada, Davanagere, Gadag, Gulbarga, Hassan, Kodagu, Mysore, Shimoga, Udupi and Uttara Kannada districts.
6. Depth to piezometric surface in the range of 10 to 20 m bgl has been observed in 31% of wells analysed and noted in almost all districts except Bagalkot, Chikmagalur, Koppal, Mandya, Raichur and Shimoga districts.
7. Depth to piezometric surface in the range of 20 to 40 m bgl has been noted in 12% of wells analysed and noticed in the districts viz. Bagalkot, Bangalore Rural, Bangalore Urban, Bellary, Bidar, Hassan, Haveri, Kodagu, Kolar and Tumkur districts.
8. Depth to piezometric surface in the range of more than 40 m bgl has been noted in 1% of wells analysed and is observed as isolated patches in Kolar and Tumkur districts.

Table-15: DEPTH TO PIEZOMETRIC SURFACE (JANUARY 2022)

S.No	District	No. of Wells Analysed	Min	Max	No. / Percentage of Wells Showing Depth to Water Table (mbgl) in the Range of											
					0-2	%	2-5	%	5-10	%	10-20	%	20-40	%	> 40	%
1	Bagalkot	2	2.96	21.10	0	0	1	50	0	0	0	0	1	50	0	0
2	Bangalore Rural	6	4.78	28.26	0	0	1	16.67	1	16.67	1	16.67	3	50	0	0
3	Bangalore Urban	20	0.60	31.23	2	10	2	10	4	20	9	45	3	15	0	0
4	Belgaum	14	1.36	10.99	1	7.14	8	57.14	4	28.57	1	7.14	0	0	0	0
5	Bellary	6	0.71	35.06	1	16.67	1	16.67	2	33.33	1	16.67	1	16.67	0	0
6	Bidar	3	6.97	22.45	0	0	0	0	1	33.33	1	33.33	1	33.33	0	0
7	Bijapur	8	4.01	15.64	0	0	4	50	3	37.50	1	12.50	0	0	0	0
8	Chamarajanagar	5	6.38	38.66	0	0	0	0	2	40	2	40	1	20	0	0
9	Chikmagalur	5	2.18	8.23	0	0	3	60	2	40	0	0	0	0	0	0
10	Chitradurga	8	4.13	18.65	0	0	1	12.50	4	50	3	37.50	0	0	0	0
11	Dakshin Kannada	7	5.46	18.70	0	0	0	0	4	57.14	3	42.86	0	0	0	0
12	Davanagere	6	1.98	12.98	1	16.67	3	50	1	16.67	1	16.37	0	0	0	0
13	Dharwad	1	12.14	12.14	0	0	0	0	0	0	1	100	0	0	0	0
14	Gadag	1	16.79	16.79	0	0	0	0	0	0	1	100	0	0	0	0
15	Gulbarga	12	0.30	14.95	3	25	2	16.67	4	33.33	3	25	0	0	0	0
16	Hassan	4	8.53	25.77	0	0	0	0	1	25	2	50	1	25	0	0
17	Haveri	2	7.59	11.78	0	0	1	50	1	50	1	50	0	0	0	0

18	Kodagu	5	5.10	23.29	0	0	0	0	1	20	3	60	1	20	0	0
19	Kolar	20	1.25	74.60	1	5	2	10	3	15	9	45	4	20	1	5
20	Koppal	3	4.27	6.01	0	0	2	66.67	1	33.33	0	0	0	0	0	0
21	Mandya	5	0.45	9.45	1	20	1	20	3	60	0	0	0	0	0	0
22	Mysore	11	3.10	14.35	0	0	2	18.18	4	36.36	5	45.45	0	0	0	0
23	Raichur	6	0.35	6.48	1	16.67	3	50	2	33.33	0	0	0	0	0	0
24	Shimoga	4	0.70	6.42	1	25	2	50	1	25	0	0	0	0	0	0
25	Tumkur	31	0.53	84.25	1	3.23	3	9.68	4	12.90	12	38.71	9	29.03	2	6.45
26	Udupi	2	7.42	13.82	0	0	0	0	1	50	1	50	0	0	0	0
27	Uttara Kannada	9	0.70	10.97	3	33.33	2	22.22	2	22.22	2	22.22	0	0	0	0
	Total	206	0.70	84.25	16	8	43	21	56	27	63	31	25	12	3	1

II. FLUCTUATION OF WATER LEVEL

AUGUST (AVERAGE 2015-2019) TO AUGUST 2021

Due to covid-19 lockdown restrictions, water level monitoring was not carried out in the State during August 2020. So last 5 years average of water levels (2015-2019) is considered to represent ground water scenario during August 2020 with respect to Aug 2021.

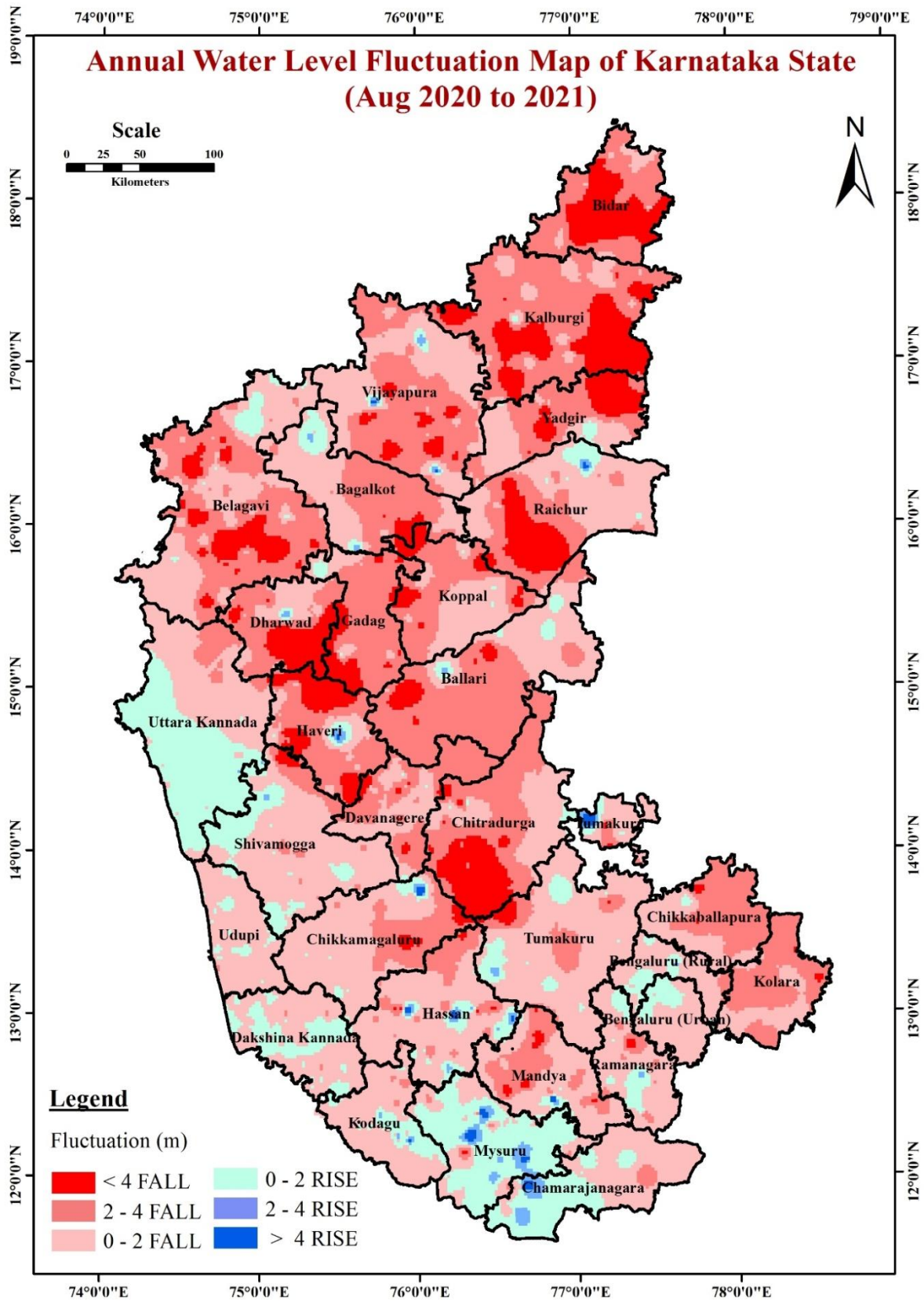
The statement showing the distribution of ground water monitoring wells falling in different ranges of fluctuation is presented in **Table 16**. A comparison of water level shows that a rise in the water level is recorded in 77 % of wells analysed, while 23 % recorded fall. The fluctuation in water level has been plotted in **PlateVII**. A perusal of the plate shows that a general rise in the range of 0 – 2 m is noticed in major part of the area.

1. Rise in the water level in the range of 0-2 m has been observed in 43 % of wells analysed and observed in all over the State.
2. Rise in the water level in the range of 2-4 m has been observed in 20 % of wells analysed and noted in all districts except in Bangalore Urban and Udupi districts.
3. Rise in water level more than 4 m has been observed in 14 % of wells analysed and noted in all districts except Bangalore Urban, Chamarajnara, Kodagu and Uttar Kannada districts.
4. The fall in water level in the range of 0-2 m has been observed in 19 % of wells analysed and noted in all the districts.
5. The fall in water level in the range of 2-4 m has been observed in 2 % of wells analysed and in all districts except Bijapur, Chikamagalur, Haveri, Kolar, Koppal, Mandya and Raichur Districts.
6. The fall in water level more than 4 m has been observed in 2 % of wells analysed and noted as isolated pockets in Bangalore Rural, Bellary, Bijapur, Chamrajnagar, Chikmagalur, Hassan, Haveri, Kodagu, Mandya, Mysore, Raichur and Tumkur Districts.

Table-16: District wise categorisation of water level fluctuation (Aug 2020-Aug 2021)

S.No	District Name	No of Wells analysed	Rise_Range of Fluctuation (m)						Fall_Range of Fluctuation (m)						Rise	Fall
			0-2		2-4		>4		0-2		2-4		>4			
			No of wells	%	No of wells	%	No of wells	%	No of wells	%	No of wells	%	No of wells	%		
1	Bagalkot	24	9	37.5	8	33.33	4	16.67	1	4.17	2	8.33	0	0	21	3
2	Bangalore Rural	38	14	36.84	7	18.42	3	7.89	11	28.95	2	5.26	1	2.63	24	14
3	Bangalore Urban	18	12	66.67	0	0	0	0	5	27.78	1	5.56	0	0	12	6
4	Belgaum	83	29	34.94	23	27.71	17	20.48	13	15.66	1	1.20	0	0	69	14
5	Bellary	29	8	27.59	9	31.03	5	17.24	5	17.24	1	3.45	1	3.45	22	7
6	Bidar	36	8	22.22	12	33.33	15	41.67	0	0	1	2.78	0	0	35	1
7	Bijapur	56	23	41.07	18	32.14	12	21.43	0	0	0	0	3	5.36	53	3
8	Chamarajanagar	11	3	27.27	1	9.09	0	0	3	27.27	2	18.18	1	9.09	4	6
9	Chikmagalur	72	47	65.28	12	16.67	4	5.56	8	11.11	0	0	1	1.39	63	9
10	Chitradurga	34	5	14.71	8	23.53	15	44.12	4	11.76	1	2.94	0	0	28	5
11	Dakshin Kannada	86	42	48.84	4	4.65	2	2.33	34	39.53	4	4.65	0	0	48	38
12	Davanagere	51	18	35.29	19	37.25	10	19.61	3	5.88	1	1.96	0	0	47	4

				9		5		1								
13	Dharwad	23	7	30.4 3	4	17.3 9	10	43.4 8	1	4.35	1	4.35	0	0	21	2
14	Gadag	20	3	15	6	30	9	45	2	10	0	0	0	0	18	2
15	Gulbarga	75	23	30.6 7	24	32	24	32	4	5.33	0	0	0	0	71	4
16	Hassan	67	29	43.2 8	14	20.9 0	7	10.4 5	10	14.9 3	2	2.99	4	5.97	50	16
17	Haveri	25	11	44	6	24	6	24	1	4	0	0	1	4	23	2
18	Kodagu	60	11	44	6	24	6	24	1	4	0	0	1	4	23	2
19	Kolar	35	12	34.2 9	19	54.2 9	3	8.57	1	2.86	0	0	0	0	34	1
20	Koppal	28	13	46.4 3	5	17.8 6	7	25	3	10.7 1	0	0	0	0	35	3
21	Mandya	48	27	56.2 5	10	20.8 3	7	14.5 8	2	4.17	0	0	1	2.08	44	3
22	Mysore	47	10	21.2 8	5	10.6 4	2	4.26	21	44.6 8	4	8.51	5	10.6 4	17	30
23	Raichur	48	16	33.3 3	18	37.5 0	7	14.5 8	5	10.4 2	0	0	2	4.17	41	7
24	Shimoga	72	43	59.7 2	7	9.72	1	1.39	20	27.7 8	1	1.39	0	0	51	21
25	Tumkur	48	20	41.6 7	9	18.7 5	4	8.33	12	25	1	2.08	2	4.17	33	15
26	Udupi	57	45	78.9 5	0	0	1	1.75	10	17.5 4	1	1.75	0	0	46	11
27	Uttara Kannada	69	20	28.9 9	1	1.45	0	0	46	66.6 7	2	2.90	0	0	21	48
	Total	1260	536	43	254	20	175	14	237	19	30	2	24	2	96 5	29 1



NOVEMBER 2020 TO NOVEMBER 2021

The statement showing the distribution of ground water monitoring wells falling in different ranges of fluctuation is presented in **Table 17**. A comparison of water level shows that a rise in the water level is recorded in 68 % of wells analysed, while 32 % recorded fall. The fluctuation in water level has been plotted in **Plate VIII**. A perusal of the plate shows that a general rise in the range of 0 – 2 m is noticed in major part of the area.

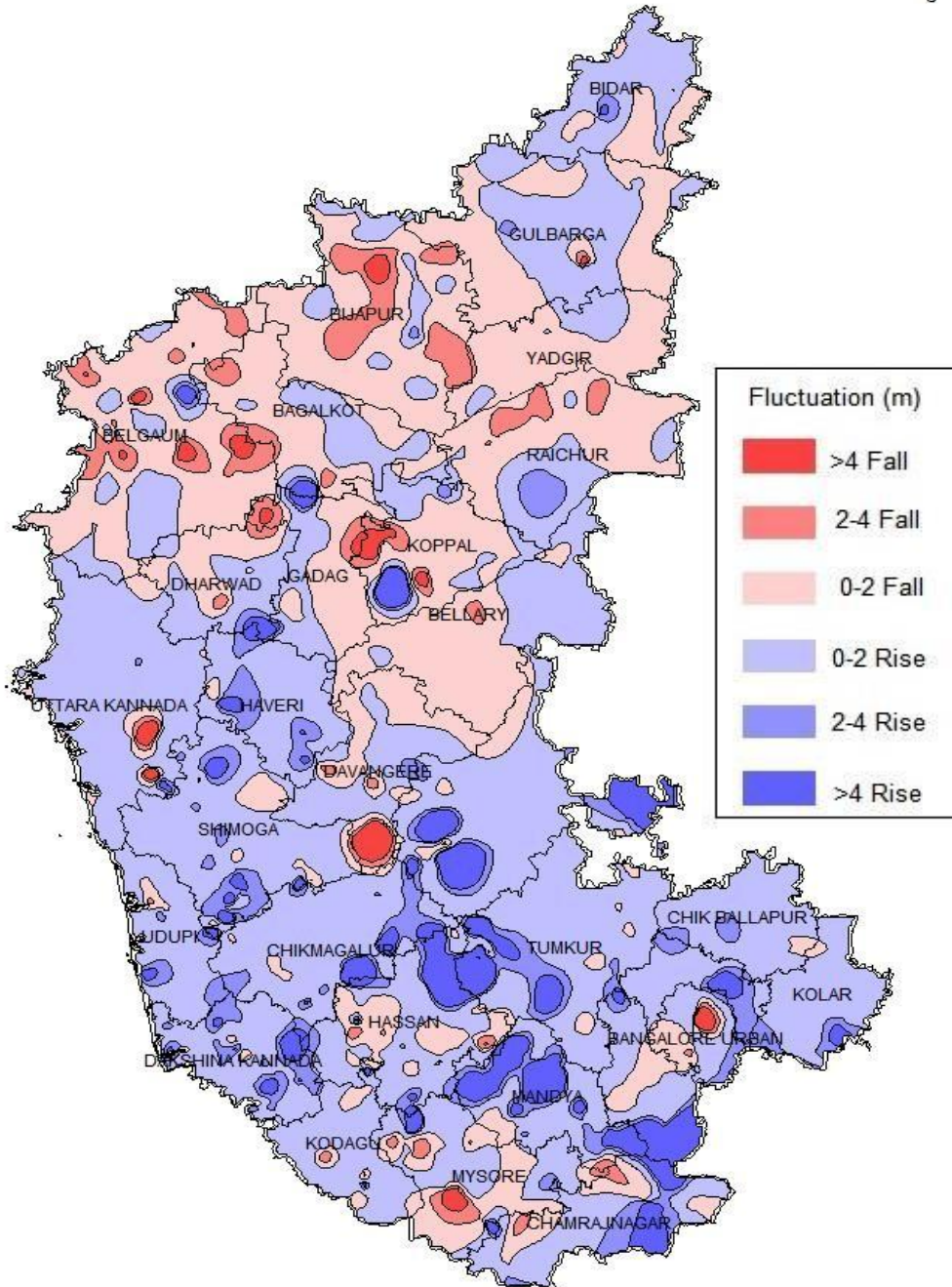
1. Rise in the water level in the range of 0-2 m has been observed in 53 % of wells analysed and observed in all over the State.
2. Rise in the water level in the range of 2-4 m has been observed in 10 % of wells analysed and noted in all districts except in Bagalkote, Belgaum, Bellary and Dharwad districts.
3. Rise in water level more than 4 m has been observed in 5 % of wells analysed and noted in all districts except Bellary, Bidar, Bijapur, Davanagere, Gulbarga, Kolar and Raichur districts.
4. The fall in water level in the range of 0-2 m has been observed in 26 % of wells analysed and noted in all the districts.
5. The fall in water level in the range of 2-4 m has been observed in 4 % of wells analysed and noted as isolated pockets in Bagalkote, Belgaum, Bijapur, Chitradurga, Davanagere, Gadag, Gulbarga, Hassan, Kodagu, Koppal, Mandya, Mysore, Raichur, Shimoga and Udupi.
6. The fall in water level more than 4 m has been observed in 2 % of wells analysed and noted as isolated pockets in Bangalore Rural, Bangalore Urban, Belgaum, Bijapur, Chamrajnagar, Chikmagalur, Dakshin Kannada, Davanagere, Dharwad, Gadag, Gulbarga, Hassan, Koppal, Mysore and Uttara Kannada.

Table-17: District wise categorisation of water level fluctuation (November 2020-November 2021)

S.No	District Name	No of Wells analysed	Rise_Range of Fluctuation (m)						Fall_Range of Fluctuation (m)						Rise	Fall
			0-2		2-4		>4		0-2		2-4		>4			
			No of wells	%	No of wells	%	No of wells	%	No of wells	%	No of wells	%	No of wells	%	No of wells	%
1	Bagalkot	24	9	37.5	0	0	1	4.17	11	45.83	3	12.5	0	0	10	14
2	Bangalore Rural	32	18	56.25	3	9.38	5	15.63	5	15.63	0	0	1	3.13	26	6
3	Bangalore Urban	19	9	47.37	3	15.79	1	5.2	5	26.32	0	0	1	5.26	13	6
4	Belgaum	72	16	21.62	0	0	1	1.33	43	58.11	7	9.46	6	8.1	17	56
5	Bellary	27	13	48.15	0	0	0	0	14	51.85	0	0	0	0	13	14
6	Bidar	30	17	56.67	2	6.67	0	0	10	33.33	0	0	0	0	19	10
7	Bijapur	56	10	17.86	1	1.79	0	0	30	53.57	13	23.21	1	1.7	11	44
8	Chamarajanagar	19	7	36.84	3	15.79	1	5.2	6	31.58	0	0	1	5.26	11	7
9	Chikmagalur	67	49	71.01	9	13.04	5	7.25	5	7.25	0	0	1	1.45	63	6
10	Chitradurga	30	18	16	4	13.33	2	6.67	4	13.33	1	3.33	0	0	24	5
11	Dakshin Kannada	88	64	71.1	17	18.89	3	3.33	5	5.56	0	0	1	1.11	84	6
12	Davanagere	47	31	63.27	1	2.04	0	0	13	26.53	2	4.08	2	4.08	32	17
13	Dharwad	21	9	42.86	0	0	1	4.76	10	47.62	0	0	1	4.76	10	11
14	Gadag	16	7	43.75	1	6.25	1	6.25	5	31.25	1	6.25	1	6.25	9	7

15	Gulbarga	65	21	32.31	2	3.08	0	0	39	60	1	1.54	1	1.54	23	41
16	Hassan	66	31	46.97	6	9.09	5	7.58	19	28.79	2	3.03	1	1.51	42	22
17	Haveri	20	13	65	5	25	1	5	1	5	0	0	0	0	19	1
18	Kodagu	61	45	73.77	4	6.56	1	1.64	9	14.75	2	3.28	0	0	50	11
19	Kolar	32	21	65.63	4	12.5	0	0	7	21.88	0	0	0	0	25	7
20	Koppal	28	6	21.43	1	3.57	1	3.57	12	42.86	1	3.57	3	10.71	8	16
21	Mandya	45	25	55.56	7	15.56	9	20	3	6.67	1	2.22	0	0	41	4
22	Mysore	55	32	57.14	9	16.07	3	5.36	7	12.5	4	7.14	1	1.79	44	12
23	Raichur	44	15	33.33	1	2.22	0	0	20	44.44	8	17.78	0	0	16	28
24	Shimoga	65	37	55.22	17	25.37	5	7.46	5	7.46	1	1.49	0	0	59	6
25	Tumkur	32	19	52.78	6	16.67	3	8.33	8	22.22	0	0	0	0	28	8
26	Udupi	52	41	75.93	6	11.11	1	1.83	5	9.26	1	1.85	0	0	48	6
27	Uttara Kannada	62	49	76.56	5	7.81	1	1.5	5	7.81	0	0	2	3.13	55	7
	Total	1178	632	53	117	10	50	5	306	26	48	4	24	2	800	378

**CENTRAL GROUND WATER BOARD, SWR, BANGALORE
WATER LEVEL FLUCTUTATION
(November 2020 to November 2021)**



JANUARY 2021& JANUARY 2022

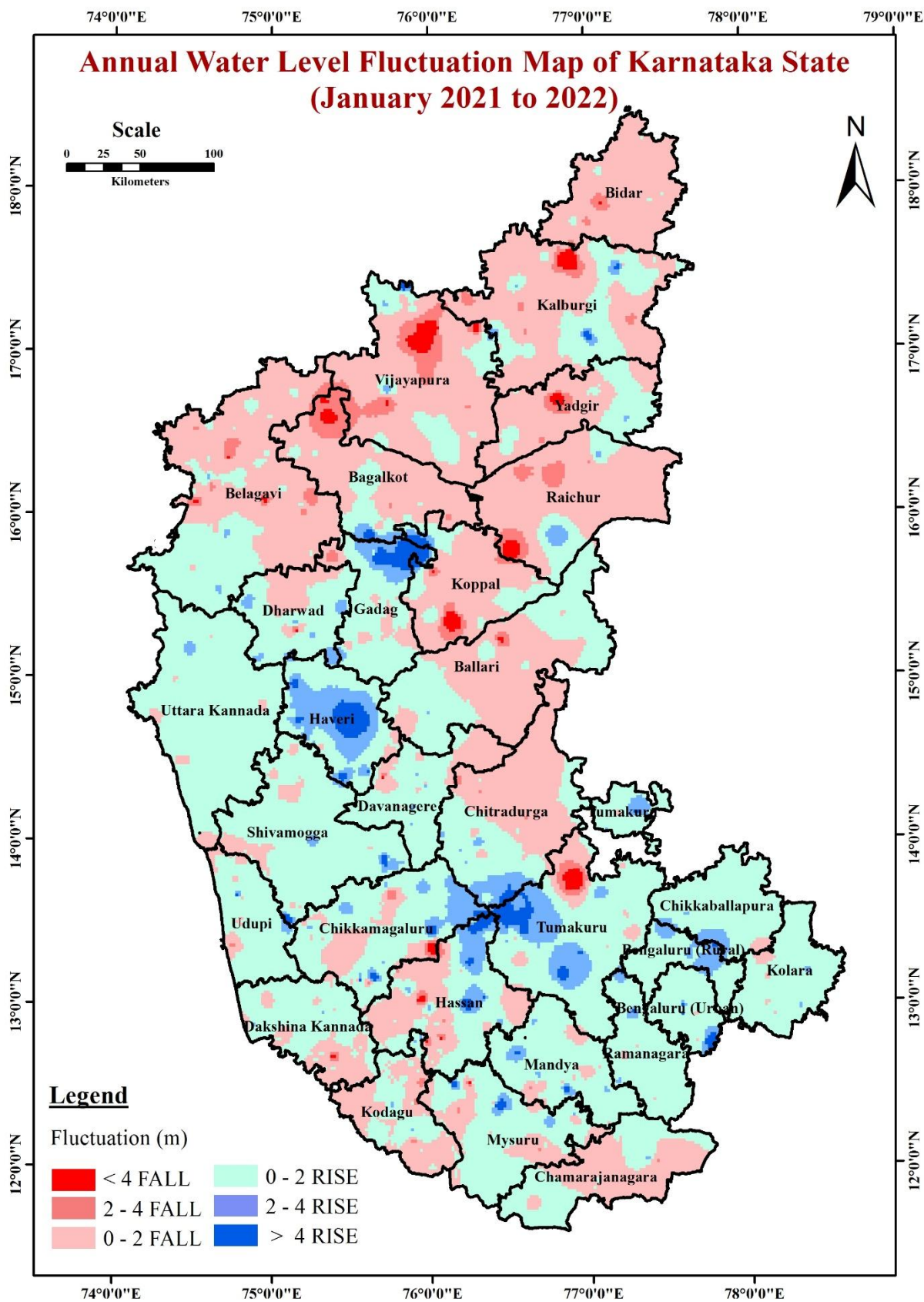
The statement showing the distribution of ground water monitoring wells falling in different ranges of fluctuation is presented in **Table 18**. A comparison of water level shows that a fall in the water level is recorded in 41 % of wells analysed, while 59 % recorded rise. The fluctuation in water level has been plotted in **Plate IX**. A perusal of the plate shows that a general rise in the range of 0 – 2 m is noticed in major part of the area.

1. Rise in the water level in the range of 0-2 m has been observed in 47% of wells analysed and observed in all over the State.
2. Rise in the water level in the range of 2-4 m has been observed in 8% of wells analysed and noted in all districts except in Bagalkot.
3. Rise in water level more than 4 m has been observed in 4% of wells analysed. Except Belgaum, Bellary, Bidar, Chamrajnagara, Chitradurga, Dharwad, Kolar, Koppal and Uttara Kannada all other districts have recorded more than 4 m rise.
4. The fall in water level in the range of 0-2 m has been observed in 33% of wells analysed and noted in all the districts.
5. The fall in water level in the range of 2-4 m has been observed in 5% of wells analysed and noted as isolated pockets in Bagalkot, Belgaum, Bellary, Bidar, Bijapur, Chikmagalur, Chitradurga, Dakshin Kannada, Gadag, Gulbarga, Hassan, Kodagu, Koppal, Mysore, Raichur, Udipi and Uttara Kannada districts.
6. The fall in water level more than 4 m has been observed in 3% of wells analysed and noted as isolated pockets in Bagalkot, Belgaum, Bellary, Bidar, Bijapur, Chamrajnagar, Chikmagalur, Dakshin Kannada, Davengere, Gulbarga, Hassan, Kodagu, Koppal, Mysore, Raichur and Tumkur districts.

Table-18: District wise categorisation of water level fluctuation (Jan 2021-Jan 2022)

S.No	District Name	No of Wells analysed	Rise_Range of Fluctuation (m)						Fall_Range of Fluctuation (m)						Rise	Fall
			0-2		2-4		>4		0-2		2-4		>4			
			No of wells	%	No of wells	%	No of wells	%	No of wells	%	No of wells	%	No of wells	%		
1	Bagalkot	23	6	26.09	0	0	1	4.35	10	43.48	3	13.04	2	8.70	7	15
2	Bangalore Rural	30	19	63.33	4	13.33	4	13.33	3	10	0	0	0	0	27	3
3	Bangalore Urban	17	10	58.82	1	5.88	2	11.76	3	17.65	0	0	0	0	13	3
4	Belgaum	83	32	38.55	3	3.61	0	0	37	44.58	7	8.43	3	3.6	35	47
5	Bellary	26	13	50	1	3.85	0	0	11	42.31	1	3.85	0	0	14	12
6	Bidar	31	5	16.13	1	3.23	0	0	22	70.97	1	3.23	1	3.29	6	24
7	Bijapur	58	16	27.59	2	3.45	1	1.72	28	48.28	5	8.62	6	10.34	19	39
8	Chamarajanagar	13	5	38.46	1	7.69	0	0	4	30.77	0	0	1	7.69	6	5
9	Chikmagalur	62	18	29.03	6	9.68	3	4.84	25	40.32	2	3.23	7	11.29	27	34
10	Chitradurga	30	14	46.67	5	16.67	0	0	5	16.67	4	13.33	0	0	19	9
11	Dakshin Kannada	84	54	64.29	2	2.38	1	1.19	21	25	2	2.38	1	1.19	57	24
12	Davanagere	49	33	67.35	5	10.20	1	2.04	9	18.37	0	0	1	2.04	39	10
13	Dharwad	23	5	21.74	9	39.13	0	0	8	34.78	0	0	1	4.35	14	9
14	Gadag	20	8	40	2	10	3	15	5	25	1	5	0	0	13	6
15	Gulbarga	68	12	17.65	3	4.41	3	4.41	42	61.76	5	7.35	3	4.41	18	50
16	Hassan	60	19	31.67	3	5	6	10	25	41.67	4	6.67	3	5	28	32

17	Haveri	22	7	31.82	7	31.82	5	22.73	3	13.64	0	0	0	0	19	3
18	Kodagu	62	34	54.84	5	8.06	1	1.61	17	27.42	1	1.61	2	3.25	40	20
19	Kolar	26	18	69.23	3	11.54	0	0	4	15.38	0	0	0	0	21	4
20	Koppal	27	9	33.33	1	3.70	0	0	14	51.58	0	0	2	7.41	10	16
21	Mandya	42	24	57.14	4	9.52	2	4.70	11	26.19	1	2.38	0	0	30	12
22	Mysore	48	21	43.75	3	6.25	3	6.25	16	33.33	2	4.17	1	2.08	27	19
23	Raichur	50	9	18	2	4	1	2	25	50	6	12	4	8	12	35
24	Shimoga	40	27	67.50	1	2.50	3	7.50	8	20	0	0	0	0	31	8
25	Tumkur	44	21	47.73	5	11.36	6	13.64	8	18.18	0	0	1	2.27	32	9
26	Udupi	56	46	82.14	1	1.79	1	1.79	6	10.71	2	3.57	0	0	48	8
27	Uttara Kannada	78	64	82.05	4	5.13	0	0	9	11.54	1	1.28	0	0	68	10
	Total	1172	549	47	84	8	47	4	379	33	48	5	39	3	680	466



FLUCTUATION BETWEEN DECADAL MEAN WATER LEVEL & WATER LEVEL

The fluctuation of water level recorded during the particular period with respect to decadal mean indicate the impact of ground water development and ground water recharge during the decade. Positive fluctuation indicates improved recharge over and above ground water development and negative fluctuation indicate increased ground water development over and above the recharge.

Mean Water Levels For The Period August 2011-2020 & August 2021

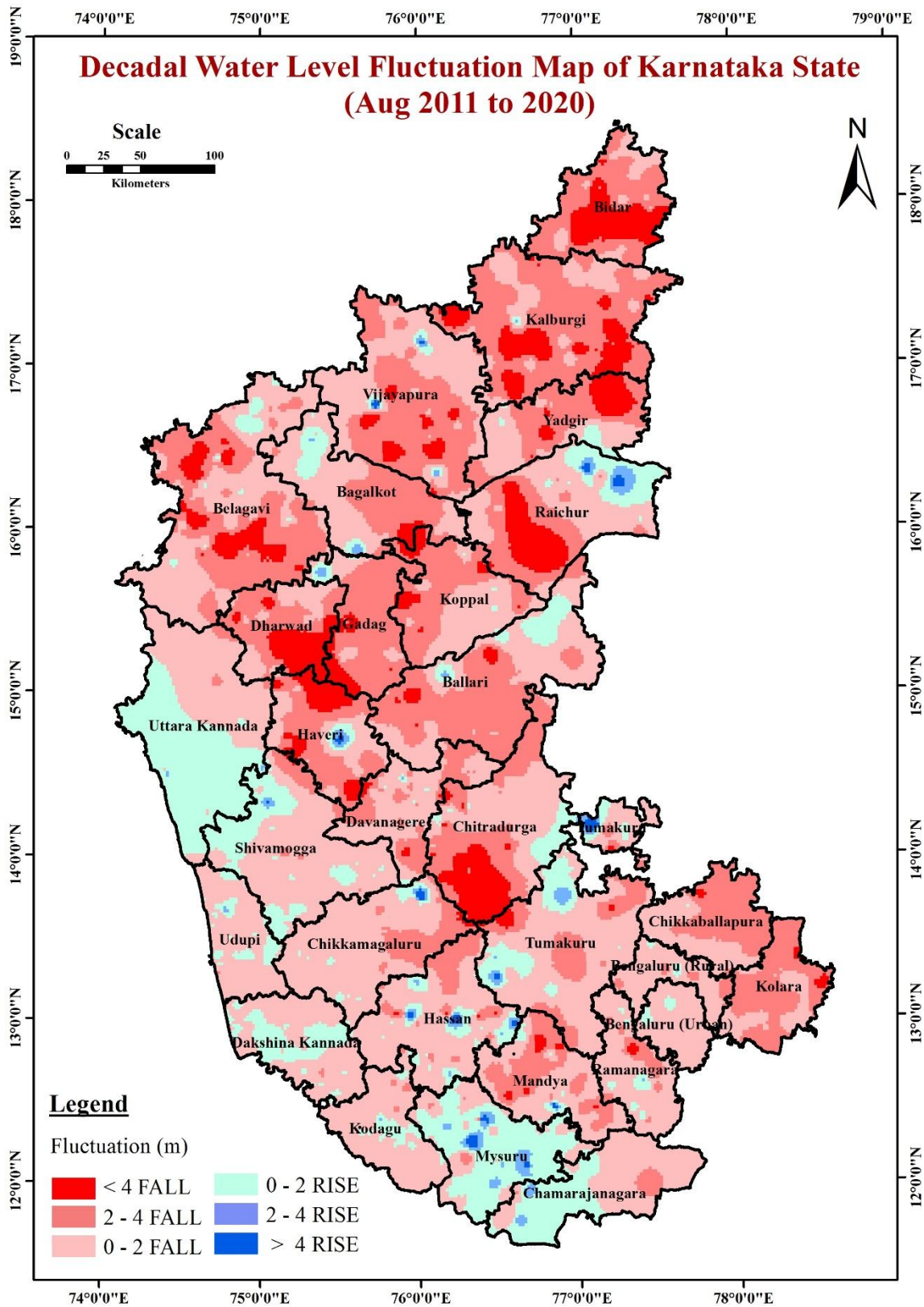
The statement showing the distribution of ground water monitoring wells falling in different ranges of fluctuation is presented in **Table 19**. The fluctuation in water level has been plotted in **Plate-X**. A comparison of water level shows that a rise in the water level is recorded in 74 % of wells analysed, while 26 % recorded fall. Salient features of the comparison of water levels are given below.

1. Rise in the water level in the range of 0-2 m has been observed in 44 % of wells analysed, noted all over the State.
2. Rise in the water level more than 2-4 m has been observed in 18 % of wells analysed and noted in all over the State.
3. Rise in the water level more than 4 m has been observed in 12 % of wells analysed and noted in all over the State except Chamrajnagar, Kodagu, Mysore, Shimoga, Udupi and Uttar Kannada districts.
4. The fall in water level in the range of 0-2 m has been observed in 21 % of wells analysed and noted in all over the State except Bidar, Bijapur and Gadag districts.
5. The fall in water level in the range of 2-4 m has been observed in 3 % of wells analysed and noted in all over the State except Belgaum, Chikmagalur, Dharwad, Haveri, Kolar, Koppal, Mandya and Raichur districts.
6. The fall in water level more than 4 m has been observed in 2 % of wells analysed and noted in Bangalore Rural, Bijapur, Chamrajnagara, Chikmagalur, Hassan, Haveri, Kodagu, Mysore, Raichur, Shimoga and Tumkur districts.

Table-19: District wise categorisation of water level fluctuation (Decadal mean 2011-2020 & Aug 2021)

S.No	District Name	No of wells analysed	Rise_Range of Fluctuation (m)						Fall_Range of Fluctuation (m)						Rise	Fall
			0-2		2-4		>4		0-2		2-4		>4			
			No of wells	%	No of wells	%	No of wells	%	No of wells	%	No of wells	%	No of wells	%		
1	Bagalkot	24	12	50	6	25	2	8.33	2	8.33	2	8.33	0	0	20	4
2	Bangalore Rural	38	14	36.84	10	26.32	2	5.26	9	23.68	2	5.26	1	2.63	26	12
3	Bangalore Urban	18	13	72.22	0	0	0	0	4	22.22	1	5.56	0	0	13	5
4	Belgaum	83	29	34.94	23	27.71	16	19.28	15	18.07	0	0	0	0	68	15
5	Bellary	29	8	27.59	10	34.48	3	10.34	6	20.69	1	3.45	1	3.45	21	8
6	Bidar	36	12	33.33	10	27.78	13	36.11	0	0	1	2.78	0	0	35	1
7	Bijapur	56	21	37.50	21	37.50	11	19.64	0	0	1	1.79	2	3.57	53	3
8	Chamarajanagar	11	2	27.27	2	18.18	0	0	2	18.18	2	18.18	1	9.09	5	5
9	Chikmagalur	72	51	70.83	7	9.72	2	2.78	11	15.28	0	0	1	1.39	60	12
10	Chitradurga	34	8	23.53	9	26.47	11	32.55	5	14.71	1	2.94	0	0	28	6
11	Dakshin Kannada	86	40	46.51	4	4.65	2	2.33	37	43.02	3	3.49	0	0	46	40
12	Davanagere	51	23	45.10	15	29.41	8	15.69	3	5.88	2	3.92	0	0	46	5
13	Dharwad	24	10	41.67	4	16.67	9	37.50	1	4.17	0	0	0	0	23	1
14	Gadag	20	6	30	7	35	6	30	0	0	1	5	0	0	19	1
15	Gulbarga	74	23	30.67	24	32	22	29.33	5	6.67	1	1.33	0	0	69	6
16	Hassan	67	29	43.28	14	20.90	5	7.46	12	17.91	4	5.97	3	4.48	48	19
17	Haveri	25	12	48	6	24	5	20	1	4	0	0	1	4	23	2

18	Kodagu	60	37	61.67	5	8.33	0	0	14	23.33	2	3.33	2	3.33	42	18
19	Kolar	35	14	40	17	48.57	3	8.57	1	2.86	0	0	0	0	34	1
20	Koppal	28	12	42.86	7	25	6	21.43	3	10.71	0	0	0	0	25	3
21	Mandya	48	24	50	10	20.83	8	16.67	5	10.42	0	0	1	2.08	42	6
22	Mysore	47	14	29.79	5	10.64	0	0	18	38.30	5	10.64	5	10.64	19	28
23	Raichur	48	18	37.50	15	31.25	7	14.58	6	12.50	0	0	2	4.17	40	8
24	Shimoga	72	43	59.72	4	5.56	0	0	23	31.94	1	1.39	1	1.39	47	25
25	Tumkur	48	18	37.50	11	22.92	4	8.33	8	16.67	4	8.33	3	6.25	33	15
26	Udupi	57	41	71.93	1	1.75	0	0	14	24.56	1	1.75	0	0	42	15
27	Uttara Kannada	69	14	20.29	1	1.45	0	0	51	73.91	3	4.35	0	0	15	54
	Total	1260	549	44	248	18	145	12	256	21	38	3	24	2	942	318



Mean Water Levels For The Period November 2011-2020& November 2021:

The statement showing the distribution of ground water monitoring wells falling in different ranges of fluctuation is presented in **Table 20**. The fluctuation in water level has been plotted in **Plate-XI**. A comparison of water level shows that a rise in the water level is recorded in 85 % of wells analysed, while 15% recorded fall. Salient features of the comparison of water levels are given below.

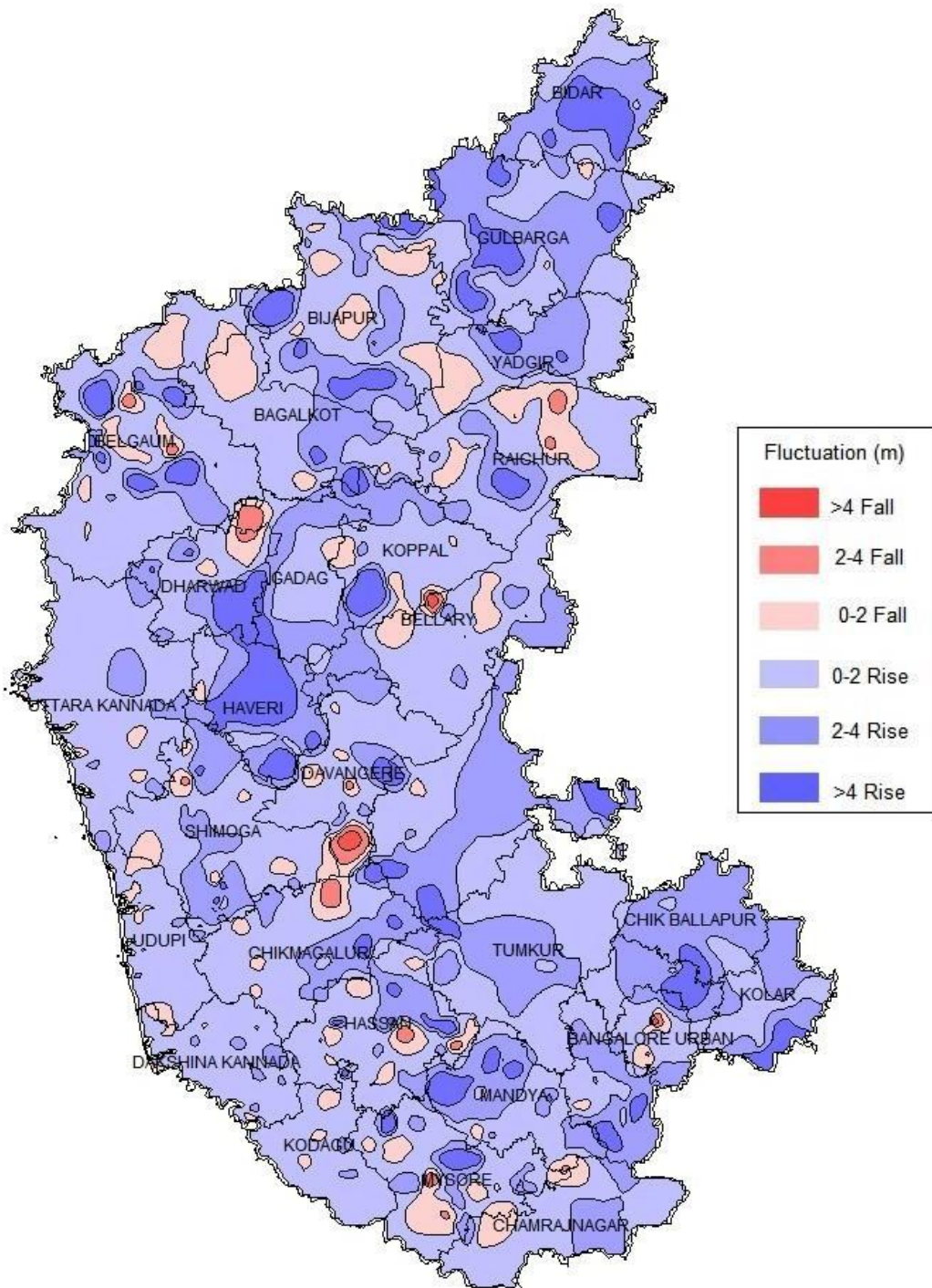
1. Rise in the water level in the range of 0-2 m has been observed in 56 % of wells analysed, noted all over the State.
2. Rise in the water level more than 2-4 m has been observed in 20 % of wells analysed and noted in all over the State.
3. Rise in the water level more than 4 m has been observed in 9 % of wells analysed and noted in all over the State except Chamarajnagar, Dakshina Kannada and Udupi districts.
4. The fall in water level in the range of 0-2 m has been observed in 12 % of wells analysed and noted in all over the State except Bidar, Gadag and Kolar districts.
5. The fall in water level in the range of 2-4 m has been observed in 2 % of wells analysed and noted in Bangalore Urban, Belgaum, Bidar, Chamarajnagar, Chitradurga, Dharwad, Gadag, Haveri, Kolar, Udupi and Uttara Kannada districts.
6. The fall in water level more than 4 m has been observed in 1 % of wells analysed and noted in Bangalore Rural, Bangalore Urban, Belgaum, Bellary, Chamarajnagar, Chikmagalur, Davanagere, Gadag, Mysore and Raichur districts.

Table-20: District wise categorisation of water level fluctuation (Decadal mean Nov 2011-2020 & Nov 2021)

S.No	District Name	No of wells analysed	Rise_Range of Fluctuation (m)						Fall_Range of Fluctuation (m)						Rise	Fall
			0-2		2-4		>4		0-2		2-4		>4			
			No of wells	%	No of wells	%	No of wells	%	No of wells	%	No of wells	%	No of wells	%	No of wells	%
1	Bagalkot	24	13	54.17	1	4.17	3	12.5	6	25	1	4.17	0	0	17	7
2	Bangalore Rural	36	12	33.33	14	38.89	7	19.44	1	2.78	1	2.78	1	2.78	33	3
3	Bangalore Urban	20	13	65	2	10	1	5	3	15	0	0	1	5	16	4
4	Belgaum	80	44	55	8	10	10	12.5	16	20	0	0	2	2.5	62	18
5	Bellary	31	16	51.61	6	19.35	2	6.45	4	12.9	1	3.23	2	6.45	24	7
6	Bidar	34	12	35.29	14	41.18	8	23.53	0	0	0	0	0	0	34	0
7	Bijapur	59	27	45.76	11	18.64	7	11.86	13	22.03	1	1.69	0	0	45	14
8	Chamarajanagar	20	14	70	4	20	0	0	1	5	0	0	1	5	18	2
9	Chikmagalur	70	47	67.14	13	18.57	5	7.14	3	4.29	1	1.43	1	1.43	65	5
10	Chitradurga	32	14	43.75	8	25	6	18.73	4	12.5	0	0	0	0	28	4
11	Dakshin Kannada	91	58	63.74	13	14.29	0	0	19	20.88	1	1.1	0	0	71	20
12	Davanagere	52	33	63.46	8	15.38	1	1.92	7	13.46	1	1.92	2	3.85	42	10
13	Dharwad	24	11	45.83	6	25	5	20.83	2	8.33	0	0	0	0	22	2
14	Gadag	19	7	36.84	8	42.11	3	15.79	0	0	0	0	1	5.26	18	1
15	Gulbarga	79	30	37.97	24	30.38	17	21.52	7	8.86	1	1.27	0	0	71	8
16	Hassan	69	39	56.52	9	13.04	9	13.04	8	11.59	4	5.8	0	0	57	12

17	Haveri	25	11	44	7	28	6	24	1	4	0	0	0	0	24	1
18	Kodagu	65	47	72.31	5	7.69	3	4.62	9	13.85	1	1.54	0	0	55	10
19	Kolar	32	17	53.13	12	37.5	3	9.38	0	0	0	0	0	0	32	0
20	Koppal	29	16	55.15	5	17.24	2	6.9	5	17.24	1	3.45	0	0	23	6
21	Mandya	49	28	57.14	12	24.49	7	14.29	1	2.04	1	2.04	0	0	27	2
22	Mysore	57	29	50.88	10	17.54	7	12.08	9	15.79	1	1.75	1	1.75	46	11
23	Raichur	46	26	56.52	7	15.22	1	2.17	9	19.57	2	4.35	1	2.17	34	12
24	Shimoga	74	38	51.35	24	32.43	5	6.76	5	6.76	2	2.7	0	0	67	7
25	Tumkur	41	25	60.98	12	29.27	2	4.88	1	2.44	1	2.44	0	0	39	2
26	Udupi	60	44	73.33	4	6.67	0	0	12	20	0	0	0	0	48	12
27	Uttara Kannada	69	47	68.12	10	14.49	1	1.45	11	15.94	0	0	0	0	58	11
	Total	1287	718	56	257	20	121	9	157	12	21	2	13	1	109 6	191

**CENTRAL GROUND WATER BOARD, SWR, BANGALORE
WATER LEVEL FLUCTUTATION
(DECADAL MEAN 2011-2020 to NOVEMEBER 2021)**



Mean Water Levels for The Period January 2012-2021 & January 2022:

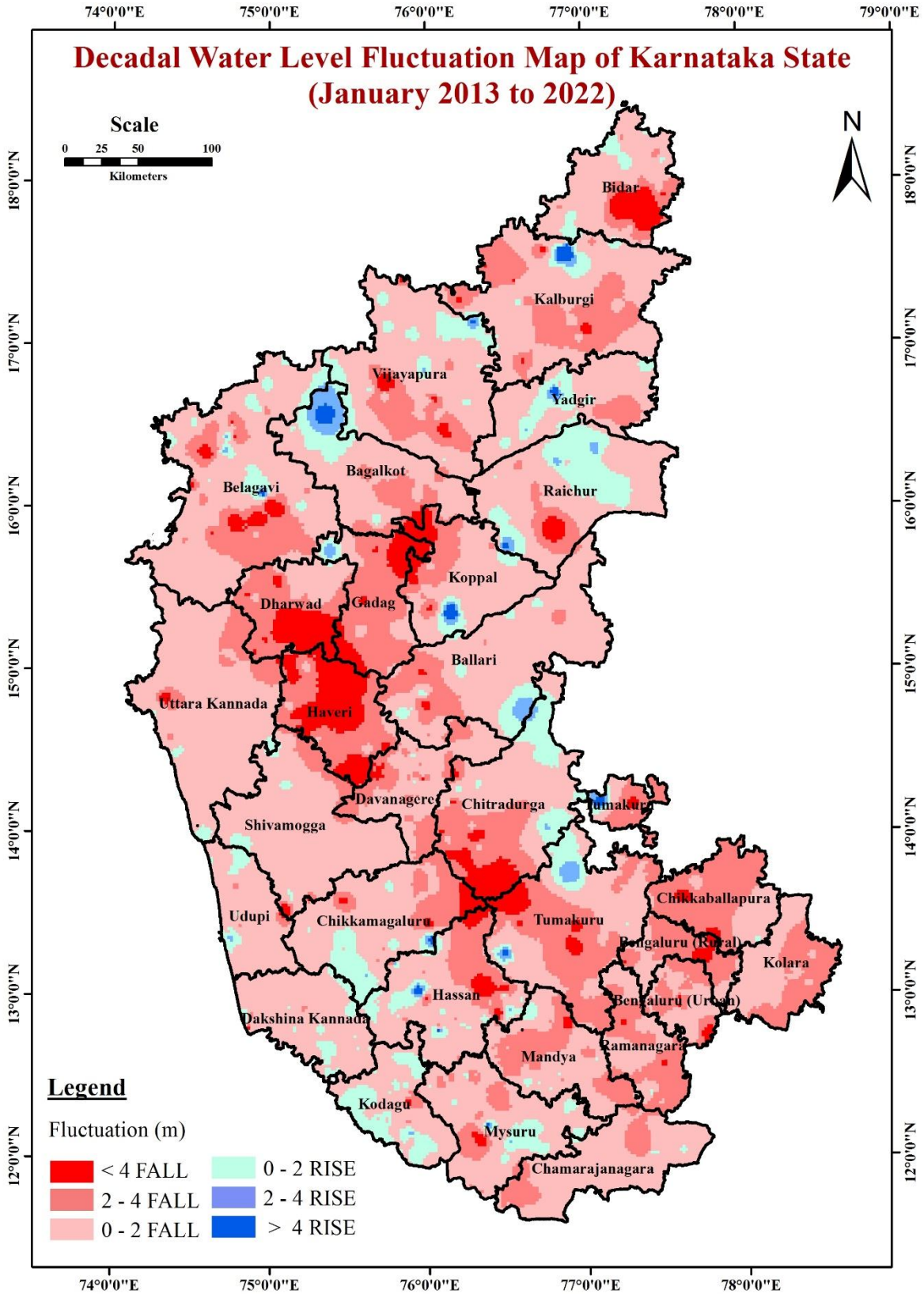
The statement showing the distribution of ground water monitoring wells falling in different ranges of fluctuation is presented in **Table 21**. The fluctuation in water level has been plotted in **Plate XII**. A comparison of water level shows that a fall in the water level is recorded in 20% of wells analysed, while 80% recorded rise. Salient features of the comparison of water levels are given below.

1. Rise in the water level in the range of 0-2 m has been observed in 54% of wells analysed, noted all over the State.
2. Rise in the water level more than 2-4 m has been observed in 17% of wells analysed, noted all over the State.
3. Rise in the water level more than 4 m has been observed in 9% of wells analysed and noted in all over the State except Chamrajnagara and Udupi districts.
4. The fall in water level in the range of 0-2 m has been observed in 16% of wells analysed and noted in all the districts.
5. The fall in water level in the range of 2-4 m has been observed in 2% of wells analysed and noted in Bagalkot, Belgaum, Bellary, Bidar, Bijapur, Chamrajanagara, Chikmanagalur, Chitradurga, Dakshin Kannada, Dakshin Kannada, Gadag, Gulburga, Hassan, Kodagu, Mysore, Raichur and Tumkur districts.
6. The fall in water level more than 4 m has been observed in 2% of wells analysed and observed in Bagalkot, Belgaum, Bidar, Bijapur, Chamarajnagar, Chikmangalur, Dakshin Kannada, Davengere, Gulbarga, Hassan, Koppal, Mysore, Raichur, Tumkur and Udupi districts.

Table-21: District wise categorisation of water level fluctuation (Decadal mean 2012-2021 & Jan 2022)

S.No	District Name	No of wells analysed	Rise_Range of Fluctuation (m)						Fall_Range of Fluctuation (m)						Rise	Fall
			0-2		2-4		>4		0-2		2-4		>4			
			No of wells	%	No of wells	%	No of wells	%	No of wells	%	No of wells	%	No of wells	%		
1	Bagalkot	24	8	33.33	8	33.33	1	4.17	4	16.67	1	4.17	2	8.33	17	7
2	Bangalore Rural	36	16	44.44	12	33.33	7	19.44	1	2.78	0	0	0	0	35	1
3	Bangalore Urban	19	13	68.42	1	5.26	2	10.53	3	15.79	0	0	0	0	16	3
4	Belgaum	84	45	53.57	14	16.67	9	10.71	13	15.48	2	2.38	1	1.19	68	16
5	Bellary	30	21	70	3	10	2	6.67	3	10	1	3.33	0	0	26	4
6	Bidar	35	19	54.29	2	5.71	6	17.14	6	17.14	1	2.86	1	2.86	27	8
7	Bijapur	60	30	50	8	13.33	6	10	14	23.33	1	1.67	1	1.67	44	16
8	Chamarajanagar	20	7	35	8	40	0	0	3	15	1	5	1	5	15	5
9	Chikmagalur	63	34	53.97	8	12.70	2	3.17	12	19.05	4	6.35	3	4.76	44	19
10	Chitradurga	33	9	27.27	11	33.33	9	27.27	3	9.09	1	3.03	0	0	29	4
11	Dakshin Kannada	87	63	72.41	2	2.30	1	1.15	18	20.69	2	2.30	1	1.15	66	21
12	Davanagere	54	24	44.44	18	33.33	3	5.56	8	14.81	0	0	1	1.85	45	9
13	Dharwad	24	9	37.50	4	16.67	11	45.83	0	0	0	0	0	0	24	0
14	Gadag	21	4	19.05	10	47.62	6	28.57	0	0	1	4.76	0	0	20	1
15	Gulbarga	76	47	61.84	14	18.42	6	7.89	6	7.89	1	1.32	2	2.63	67	9

16	Hassan	62	22	35.48	11	17.74	9	14.52	16	25.81	2	3.23	2	3.23	42	20
17	Haveri	24	4	16.67	9	37.50	8	33.33	3	12.50	0	0	0	0	21	3
18	Kodagu	72	41	56.94	5	6.94	3	4.17	21	29.17	2	2.78	0	0	49	23
19	Kolar	28	15	53.57	10	35.71	2	7.14	1	3.57	0	0	0	0	27	1
20	Koppal	28	17	60.71	5	17.86	2	7.14	2	7.14	0	0	1	3.57	24	3
21	Mandya	47	22	46.81	15	31.91	2	4.26	8	17.02	0	0	0	0	39	8
22	Mysore	55	25	45.45	10	18.18	4	7.27	12	21.82	3	5.45	1	1.82	39	16
23	Raichur	51	28	54.90	5	9.80	1	1.96	12	23.53	3	5.88	2	3.92	34	17
24	Shimoga	41	31	75.61	0	0	3	7.32	7	17.07	0	0	0	0	34	7
25	Tumkur	49	19	38.78	16	32.65	5	10.20	3	6.12	2	4.08	4	8.16	40	9
26	Udupi	57	42	73.68	2	3.51	0	0	12	21.05	0	0	1	1.75	44	13
27	Uttara Kannada	84	70	83.33	4	4.76	4	4.76	6	7.14	0	0	0	0	78	6
	Total	1264	685	54	215	17	114	9	197	16	28	2	24	2	1014	249



VI. HYDROCHEMISTRY

The quality of ground water in Karnataka state has been evaluated by sampling and analysis of ground water samples collected by **State Ground Water Department (SGWD)**. About 419 Ground Water Monitoring wells were monitored for water quality during May 2021 representing pre-monsoon water quality. The chemical analysis data of the samples collected from different districts of Karnataka is presented in Annexure-V. The summarized results of ground water quality ranges are given in **Table-22**.

Table-22: Ground Water Quality of Karnataka collected by SGWD during May-2021

Sl. No	Parameters		Range	No. of sample	Percentage
1	Electrical Conductivity ($\mu\text{s}/\text{cm}$ at 25°C)	Fresh	< 750	84	20.0
		Moderate	751- 2250	246	58.7
		Slightly mineralized	2251- 3000	46	11.0
		Highly mineralized	> 3000	43	10.3
2	Chloride (mg/L)	Desirable limit	< 250	267	63.7
		Permissible limit	251-1000	142	33.9
		Beyond permissible limit	> 1000	10	2.4
3	Fluoride (mg/L) (271 samples not analysed due to non functionality of instrument)	Desirable limit	< 1.0	101	68.9
		Permissible limit	1.0- 1.5	30	20.3
		Beyond permissible limit	>1.5	16	10.8
4	Nitrate (mg/L)	Permissible limit	<45	198	47.3
		Beyond permissible limit	> 45	219	52.7

Electrical conductivity, In general, the ground water quality in the state is moderate in about 58.7% of the Ground Water Monitoring wells as indicated by the EC value is between 751-2250 $\mu\text{s}/\text{cm}$ at 25°C . In about 20 % of the Ground Water Monitoring wells, the EC is less than 750 $\mu\text{s}/\text{cm}$ at 25°C which is fresh in nature and 11 % of Ground Water Monitoring wells are between 2251-3000 $\mu\text{s}/\text{cm}$ at 25°C indicating that the ground water is slightly mineralized and about 10.3 % of Ground Water Monitoring wells the EC is more than 3000 $\mu\text{s}/\text{cm}$ at 25°C indicating that the ground water is highly mineralized. The highest value

8060 $\mu\text{S}/\text{cm}$ at 25°C was observed in Nandavadagi, Bagalkot district. The details of well showing EC more than 3000 $\mu\text{S}/\text{cm}$ at 25°C is given in **Table-23**.

Table-23: Details of well shows Electrical conductivity more than 3000 $\mu\text{S}/\text{cm}$ at 25°C during May 2021 Collected by SGWD

Sl. No	District	Location	EC ($\mu\text{S}/\text{cm}$)
1	Bagalkot	Hunagunda	3040
2	Bagalkot	Teradala	3100
3	Bagalkot	Teradala	3220
4	Bagalkot	Chittaragi	3280
5	Bagalkot	Bevoor	3440
6	Bagalkot	Kumbarhalla	3450
7	Bagalkot	kandagalla	3590
8	Bagalkot	Adavihala	3680
9	Bagalkot	Guledagudda	3790
10	Bagalkot	Savalagi	4080
11	Bagalkot	Karadi	4240
12	Bagalkot	Ameenagad	4390
13	Bagalkot	Kaladagi	4750
14	Bagalkot	Karadi	5310
15	Bagalkot	Chikkalagundi	6530
16	Bagalkot	Hunagunda	7070
17	Bagalkot	Nandavadagi	7330
18	Bagalkot	Nandavadagi	8060
19	Belagavi	Navalihalli	5220
20	Chikkamagaluru	Heruru	4080
21	Chitradurga	Maradihalli	3040
22	Chitradurga	Sirigere	3420
23	Chitradurga	Arehallihatti	3560

24	Chitradurga	Rampura	3620
25	Chitradurga	javanagondanahalli	3820
26	Raichur	Gurugunta	3070
27	Raichur	Devadurga	3110
28	Raichur	Sindanuru	3200
29	Raichur	Raichur	3250
30	Raichur	Manavi	3520
31	Raichur	Galag	3600
32	Raichur	Mallata	3660
33	Raichur	Lingasugur	3770
34	Raichur	Santhekalluru	3780
35	Raichur	Hatii	3800
36	Raichur	Ankushadoddi	4210
37	Raichur	Pothnala	6550
38	Raichur	Mudagal	7240
39	Ramanagara	Kodihalli	3150
40	Ramanagara	T.Bekuppe	3450
41	Vijayapura	K.salawadgi	3220
42	Vijayapura	Ambalanur	4380
43	Vijayapura	Yankanchi	4930

The chloride content is less than 250 mg/l in about 63.7 % of the sample analyzed and 33.9 % of the sample are between 251 – 1000 mg/l and only 2.4 % shows more than 1000mg/l which are from the districts of Bagalkot, Belagavi, Vijayapura, and Raichur. The details of wells showing chloride more than 1000 mg/l are given in **Table-24**.

Table-24: List of well shows chloride more than permissible limit of 1000 mg/L during May 2021 Collected by SGWD

Sl.No	District	Location	Cl (mg/L)
1	Bagalkot	Ameenagad	1015
2	Bagalkot	Kaladagi	1050
3	Bagalkot	Nandavadagi	1065
4	Bagalkot	Chikkalagundi	1750
5	Bagalkot	Nandavadagi	1760
6	Bagalkot	Hunagunda	1921
7	Belagavi	Navalihalli	1106
8	Raichur	Pothnala	1390
9	Raichur	Mudagal	1608
10	Vijayapura	Yankanchi	1134

The Fluoride content is less than 1.5 mg/l in about 89.2 % of the sample analyzed and about 10.8% of the sample shows more than 1.5 mg/l, which are from the districts of Bagalkot, Bengaluru Rural, Raichur, and Shivamogga. The details of well shows fluoride content more than 1.5 mg/l is given in **Table-25**.

Table-25:List of well shows fluoride more than permissible limit of 1.5 mg/L during May 2021 Collected by SGWD

Sl.No	District	Location	F (mg/L)
1	Bagalkot	Nandavadagi	1.82
2	Bagalkot	Kodihala	3.50
3	Bagalkot	Hunagunda	3.54
4	Bengaluru Rural	Bhaktharahalli	3.20
5	Raichur	Ankushadoddi	1.51
6	Raichur	Mallata	1.67
7	Raichur	Sindanuru	1.82
8	Raichur	Santhekalluru	1.87
9	Raichur	Devadurga	1.89

10	Raichur	Lingasugur	2.07
11	Raichur	Javalagera	2.09
12	Raichur	Karigudda	2.19
13	Raichur	Hanchinala	2.72
14	Raichur	Jalahalli	3.53
15	Raichur	Nagalapura	3.60
16	Shivamogga	Hosuru	2.2

The Nitrate content is less than 45mg/l in about 47.7 % of the sample analyzed and 52.3 % of sample shows more than 45 mg/l which are from the district of Bagalkot, Bengaluru Rural, Bengaluru Urban, Belagavi, Chikkaballapur, Chamarajanagar, Chikkamagaluru, Chitradurga, Hassan, Hassan, Kodagu, Mysore, Raichur, Ramnagara, and Vijayapura. The details of well shows nitrate more than 45 mg/l is given in **Table-26**.

Table-26: List of well shows nitrate more than permissible limit of 45 mg /L during May 2021 Collected by SGWD

Sl.No	District	Location	NO ₃ (mg/L)
1	Bagalkot	Halaki	45.6
2	Bagalkot	Pattadakallu	49.3
3	Bagalkot	Belagalla	49.5
4	Bagalkot	Ameenagad	52.6
5	Bagalkot	Pattadakallu	52.9
6	Bagalkot	teggi	53.4
7	Bagalkot	Konnuru	53.5
8	Bagalkot	Teradala	55.3
9	Bagalkot	Kerooru	55.9
10	Bagalkot	Lokapur	57.5
11	Bagalkot	Savalagi	58.0
12	Bagalkot	Boodihaala	59.1
13	Bagalkot	Siddapoora	67.3
14	Bagalkot	Mahalingapura	67.5
15	Bagalkot	Muradi	70.4
16	Bagalkot	Shirooru	71.4
17	Bagalkot	Mudhol	71.9
18	Bagalkot	Beelagi	83.2
19	Bagalkot	Chikkalagundi	86.3

20	Bagalkot	Muradi	87.7
21	Bagalkot	Adavihala	87.7
22	Bagalkot	Kaladagi	88.7
23	Bagalkot	Konuru	96.9
24	Bagalkot	Chittaragi	109.9
25	Bagalkot	Teggi	124.4
26	Bagalkot	Ilakal	127.0
27	Bagalkot	Karadi	196.2
28	Bagalkot	Kerooru	211.6
29	Bagalkot	Khajjidona	220.1
30	Bagalkot	Chittaragi	234.0
31	Bagalkot	Tungala	256.0
32	Bagalkot	Guledagudda	275.0
33	Bagalkot	kandagalla	616.0
34	Bagalkot	Karadi	810.0
35	Bagalkot	Bevooru	859.0
36	Bagalkot	Nandavadagi	1080.0
37	Belagavi	Bhiradi	51.6
38	Belagavi	Mudenur	57.0
39	Belagavi	Kokantur	62.8
40	Belagavi	Mudakavi	67.9
41	Belagavi	kakamari	94.4
42	Belagavi	Yadravi	106.2
43	Belagavi	Naganur	109.0
44	Belagavi	Bhidaki	124.8
45	Belagavi	Kagawad	128.2
46	Belagavi	Karikatti	136.8
47	Belagavi	Nagamunnolli	156.8
48	Belagavi	Navalihalli	191.8
49	Belagavi	Inamhomaglli	223.6
50	Belagavi	Nandihal	241.2
51	Belagavi	K.Chandaragi	265.4
52	Belagavi	Athani	290.2
53	Belagavi	Telasang	308.4
54	Belagavi	Belavadi	427.2
55	Belagavi	Hulli	442.2
56	Bengaluru Rural	Vanigarahalli	51.4
57	Bengaluru Rural	Thyamagondlu	96.9
58	Bengaluru Rural	Upparahalli	160.2
59	Bengaluru Urban	Jalahalli	48.3
60	Bengaluru Urban	Patnagere (Rajarajeshwari Nagar)	48.6
61	Bengaluru Urban	Manduru	51.5
62	Bengaluru Urban	Rajanukunte	54.8

63	Bengaluru Urban	Talaghattapura	61.5
64	Bengaluru Urban	Hsr Layout	64.4
65	Bengaluru Urban	Avalahalli	65.1
66	Bengaluru Urban	Beguru	80.2
67	Bengaluru Urban	Peenya	110.4
68	Bengaluru Urban	Jigani	125.4
69	Bengaluru Urban	Sondekoppa	131.3
70	Bengaluru Urban	Bannerughatta	132.6
71	Bengaluru Urban	Bagalagunte	140.2
72	Bengaluru Urban	Attibele	151.2
73	Bengaluru Urban	Yelahanka	220.1
74	Chamarajanagar	Haradanahalli	69.0
75	Chamarajanagar	Kowdhalli	87.0
76	Chamarajanagar	Hanur	105.0
77	Chamarajanagar	Gundlupete	147.0
78	Chamarajanagar	Shagyam	171.0
79	Chamarajanagar	Begur	189.0
80	Chamarajanagar	Uttamballi	198.0
81	Chamarajanagar	Dhanagere	273.0
82	Chikkaballapur	Cheluru	58.1
83	Chikkaballapur	Hosuru	63.1
84	Chikkaballapur	Thattanagaripalli	71.0
85	Chikkaballapur	Gundalamandikallu	71.6
86	Chikkaballapur	Ganjigunte	98.5
87	Chikkaballapur	Aruru	100.9
88	Chikkaballapur	Mittemari	104.5
89	Chikkaballapur	Kurudi	110.0
90	Chikkaballapur	Yellodu	131.9
91	Chikkaballapur	Bagepalli Town	133.0
92	Chikkaballapur	Varlakonda	140.0
93	Chikkaballapur	Hirepalya	165.9
94	Chikkamagaluru	Heruru	45.1
95	Chikkamagaluru	Saraswathipura	45.9
96	Chikkamagaluru	Singatagere	46.3
97	Chikkamagaluru	Shivapura	47.2
98	Chikkamagaluru	Sangameshwarapete	47.2
99	Chikkamagaluru	Doranaluru	47.7
100	Chikkamagaluru	Birur	48.0
101	Chikkamagaluru	Sokke	48.8
102	Chikkamagaluru	Kalasapura	48.9
103	Chikkamagaluru	Bettadahalli	49.3
104	Chikkamagaluru	Tarikere	49.3
105	Chikkamagaluru	JodiHochihalli	51.1

106	Chikkamagaluru	Ajjampura	51.7
107	Chikkamagaluru	Udeva	52.4
108	Chikkamagaluru	Lakya	53.6
109	Chitradurga	Heggere	47.3
110	Chitradurga	Hiriyur	47.3
111	Chitradurga	Hangal	52.4
112	Chitradurga	Kumminaghatta	52.5
113	Chitradurga	Doddaullarathi	57.6
114	Chitradurga	Rampura	67.4
115	Chitradurga	yelladakere	68.0
116	Chitradurga	Thimmannanayakana kote	68.3
117	Chitradurga	Yalakurnahalli	70.4
118	Chitradurga	Thammenahalli	74.6
119	Chitradurga	Bommakkanahalli	78.2
120	Chitradurga	Guddadanerlakere	78.6
121	Chitradurga	Gowrasamudra	80.0
122	Chitradurga	Madakaripura	84.2
123	Chitradurga	Arehallihatti	84.3
124	Chitradurga	Madadakere	92.3
125	Chitradurga	Purlehalli	96.2
126	Chitradurga	Challakere	100.4
127	Chitradurga	Ikkanur	101.0
128	Chitradurga	Parashurampura	101.6
129	Chitradurga	Hosadurga	106.4
130	Chitradurga	javanagondanahalli	118.9
131	Chitradurga	Horakedevarapura	151.2
132	Chitradurga	Molakalmuru	171.5
133	Chitradurga	Maradihalli	173.6
134	Chitradurga	Sirigere	182.4
135	Hassan	Javagal	49.4
136	Hassan	Kallusadarhalli	57.0
137	Hassan	Imatipura	58.1
138	Hassan	Arasikere	60.4
139	Hassan	Banavara	63.9
140	Hassan	Ramnathpura	69.1
141	Hassan	Bendekere	115.2
142	Kodagu	Kodlipet	46.0
143	Kodagu	Kunjila	58.3
144	Mysore	Hanumapura	48.0
145	Mysore	Kamagowdanahalli	57.0
146	Mysore	Devalapura	66.0
147	Mysore	Hura	96.0
148	Mysore	Kothanahalli	102.0

149	Mysore	Jayapura	117.0
150	Mysore	Kundanahalli	117.0
151	Mysore	Chikkeriyur B	129.0
152	Mysore	Hampapura B	141.0
153	Mysore	Kowlande	141.0
154	Mysore	Chunchunkatte	147.0
155	Mysore	chilkunda	153.0
156	Mysore	Kadakola B	240.0
157	Mysore	Antharasanthe	261.0
158	Raichur	Gabburu	49.7
159	Raichur	Hirekotnakal	53.4
160	Raichur	Gurugunta	57.5
161	Raichur	Niramanavi	66.3
162	Raichur	Raichur	67.6
163	Raichur	Sindanuru	68.0
164	Raichur	Kavithala	78.0
165	Raichur	Nagalapura	78.2
166	Raichur	Lingasugur	99.0
167	Raichur	Mallata	109.2
168	Raichur	Manavi	113.0
169	Raichur	Gorebala	145.0
170	Raichur	Pothnala	178.0
171	Raichur	Santhekalluru	220.0
172	Raichur	Galag	310.0
173	Raichur	Yaragola	386.0
174	Raichur	Ankushadoddi	444.0
175	Raichur	Mudagal	478.0
176	Raichur	Hatii	514.0
177	Ramanagara	Mayaganahalli	46.4
178	Ramanagara	Gattigunda	47.1
179	Ramanagara	Uyambahalli	48.2
180	Ramanagara	Chikkabettanahalli	49.7
181	Ramanagara	Kailacha(BW)	56.3
182	Ramanagara	Hosadurga	59.0
183	Ramanagara	Agalakote	62.5
184	Ramanagara	Thimmayadoddi	63.1
185	Ramanagara	Shynubhoganahalli	65.5
186	Ramanagara	T.Bekuppe	66.0
187	Ramanagara	Hunasanahalli	70.0
188	Ramanagara	Doddaganagavadi	71.4
189	Ramanagara	Doddalahalli	79.9
190	Ramanagara	Tadikavagilu	84.1
191	Ramanagara	Kodihalli	108.4

192	Ramanagara	Yeramgere	132.1
193	Ramanagara	Nallahalli	140.4
194	Ramanagara	Tuppaganahalli	143.4
195	Ramanagara	Aralalusandra	152.7
196	Ramanagara	Doddasulikere	244.0
197	Shivamogga	Kunchenahalli	47.6
198	Vijayapura	D.Hipparagi	45.0
199	Vijayapura	Shegunshi	49.0
200	Vijayapura	Ratnpur	51.8
201	Vijayapura	Tikota	57.6
202	Vijayapura	Managulli	58.4
203	Vijayapura	Jammaladinni	79.0
204	Vijayapura	Dindwar	81.4
205	Vijayapura	Chadchan	88.0
206	Vijayapura	Talikoti	91.2
207	Vijayapura	Zalaki	92.4
208	Vijayapura	Vijaypur	93.2
209	Vijayapura	kanamadi	101.0
210	Vijayapura	Yambatnal	124.0
211	Vijayapura	B.bagewadi	128.0
212	Vijayapura	Hiremural	133.6
213	Vijayapura	Yamal	162.2
214	Vijayapura	Bardol	169.4
215	Vijayapura	Yakkundi	178.0
216	Vijayapura	Tumbagi	226.9
217	Vijayapura	kalkeri	264.0
218	Vijayapura	Ambalanur	301.4
219	Vijayapura	K.salawadgi	456.0

V. CONCLUSIONS

The behaviour of ground water table during May 2021 to January 2022 in Karnataka has been studied by monitoring the dug wells tapping phreatic aquifers. The data on water levels were analysed in detail and salient features are as under.

1. 74% of wells have recorded depth to water level within 10 m bgl during premonsoon period (May 2021).
2. During post-monsoon period (November 2021), about 96% of wells recorded water levels less than 10 m bgl this may be due to Excess/Normal rainfall received in many districts during south west monsoon.
3. 94% of wells have recorded depth to water level within 10m bgl during August 2021 and 90% during January 2021.
4. 77% of wells have recorded rise in water levels and 23% of wells have recorded fall in water levels during August 2021 in comparison to August 2020.
5. 74% of wells have recorded rise in water levels and 26% of wells recorded fall in water levels during August 2021 in comparison to decadal mean.
6. 68% of wells have recorded rise in water levels and 32% of wells have recorded fall in water levels during November 2021 in comparison to November 2020.
7. 85% of wells have recorded rise in water levels and 15% of wells recorded fall in water levels during November 2021 in comparison to decadal mean.
8. 59% of wells have recorded rise in water levels and 41% of wells have recorded fall in water levels during January 2022 in comparison to January 2021.
9. 80% of wells have recorded rise and 20% have recorded fall in water levels during January 2021 with respect to respective decadal means.
10. The ground water quality in the state is moderate in about 58.7% of the Ground Water Monitoring wells as indicated by the EC value is between 751-2250 $\mu\text{s}/\text{cm}$ at 25°C. In about 20 % of the Ground Water Monitoring wells, the EC is less than 750 $\mu\text{s}/\text{cm}$ at 25°C which is fresh in nature and 11 % of Ground Water Monitoring wells are between 2251-3000 $\mu\text{s}/\text{cm}$ at 25°C indicating that the ground water is slightly mineralized and about 10.3 % of Ground Water Monitoring wells the EC is more than 3000 $\mu\text{s}/\text{cm}$ at 25°C indicating that the ground water is highly mineralized. The highest value 8060 $\mu\text{s}/\text{cm}$ at 25°C was observed in Nandavadagi, Bagalkot district.
11. The chloride content is less than 250 mg/l in about 63.7 % of the sample analyzed and 33.9 % of the sample are between 251 – 1000 mg/l and only 2.4 % shows more than 1000mg/l which are from the districts of Bagalkot, Belagavi, Vijayapura, and Raichur.
12. The Fluoride content is less than 1.5 mg/l in about 89.2 % of the sample analyzed and about 10.8% of the sample shows more than 1.5 mg/l, which are from the districts of Bagalkot, Bengaluru Rural, Raichur, and Shivamogga.
13. The Nitrate content is less than 45mg/l in about 47.7 % of the sample analyzed and 52.3 % of sample shows more than 45 mg/l which are from the district of Bagalkot, Bengaluru Rural, Bengaluru Urban, Belagavi, Chikkaballapur, Chamarajanagar, Chikkamagaluru, Chitradurga, Hassan, Hassan, Kodagu, Mysore, Raichur, Ramnagara, and Vijayapura.

VI.ACKNOWLEDGEMENT

The authors express their gratitude to Shri. Nalli Jyothi Kumar, Regional Director Central Ground Water Board, South Western Region, Bengaluru, for his constant encouragement throughout the task of compilation and analysis of voluminous data. The authors also profusely thank the hard and arduous work put in by various field officers who diligently collected data and water samples from the field, which forms the base for this report. The authors profoundly thank the huge contribution made by the Officers and staff of the Water Quality Laboratory who have analysed the large number of water samples and interpreted the analysis results thereof. The authors would be failing in their duty if they do not acknowledge the unstinting cooperation offered by their various colleagues who have contributed in a major way in bringing out this report.

Annexure-I Ground water level data May (2015-2019)			
DISTRICT	LOCATION	Aquifer	May (2015-2019)
Bagalkot	Lokapur Pz	Bore Well	3.28
Bagalkot	Ilhal	Bore Well	12.3
Bagalkot	Kulageri1	Bore Well	13.66
Bagalkot	Alagur	Dug Well	2.89
Bagalkot	Kumbarhal	Dug Well	6.7
Bagalkot	Kerur A	Dug Well	4.42
Bagalkot	Amingad	Dug Well	3.52
Bagalkot	Mudhol A	Dug Well	5.5
Bagalkot	Nandvadgi	Dug Well	3.27
Bagalkot	Kodihal	Dug Well	4.02
Bagalkot	Badagandi	Dug Well	7.54
Bagalkot	Gorbal	Dug Well	4.25
Bagalkot	Karadi	Dug Well	4.64
Bagalkot	Nagur	Dug Well	6.76
Bagalkot	Malapur	Dug Well	7.57
Bagalkot	Belagalli	Dug Well	7.45
Bagalkot	Savalgi2	Dug Well	7.34
Bagalkot	Tumba	Dug Well	5.71
Bagalkot	Rabakavi	Dug Well	7.66
Bagalkot	Banhatti	Dug Well	13
Bagalkot	Badami1	Dug Well	9.31
Bagalkot	Pattadakal	Dug Well	7.41
Bagalkot	Yedahalli	Dug Well	15.26
Bagalkot	Wadageri	Dug Well	10.25
Bagalkot	Guledagudda	Dug Well	9.26
Bagalkot	Guledagudda Sumetty	Dug Well	9.63
Bagalkot	Ilhal	Dug Well	12.3
Bagalkot	Lakhmapur	Dug Well	25.6
Bangalore Rural	Shivagange	Bore Well	5.21
Bangalore Rural	Kanakapura	Bore Well	5.44
Bangalore Rural	Harohalli	Bore Well	14.75
Bangalore Rural	Yentiganahalli	Bore Well	28.79
Bangalore Rural	Jalamangala	Bore Well	18.17
Bangalore Rural	Bidadi	Bore Well	23.43
Bangalore Rural	Magadi1	Bore Well	19.44
Bangalore Rural	Solur	Bore Well	19.86
Bangalore Rural	Devanhalli	Bore Well	23.65
Bangalore Rural	Dodballapur1	Bore Well	27.86
Bangalore Rural	Hosakote	Bore Well	30.61
Bangalore Rural	Kuduru pz	Bore Well	35.63
Bangalore Rural	Channenahalli	Bore Well	36.09
Bangalore Rural	Kanasvadi	Bore Well	39.46

Bangalore Rural	Malagalu	Dug Well	1.81
Bangalore Rural	Gollahalli	Dug Well	1.05
Bangalore Rural	Rudrapura Chadrappa Circle	Dug Well	2.4
Bangalore Rural	Kengel	Dug Well	2.34
Bangalore Rural	Shivagange1	Dug Well	3.44
Bangalore Rural	Channapatna-A	Dug Well	3.54
Bangalore Rural	Bairasandra	Dug Well	4.52
Bangalore Rural	Dodballapur	Dug Well	2.94
Bangalore Rural	Aralalu	Dug Well	3.45
Bangalore Rural	Harohalli A	Dug Well	3.2
Bangalore Rural	Ganaldoddi	Dug Well	3.51
Bangalore Rural	Kailancha	Dug Well	5.28
Bangalore Rural	Gangenapura	Dug Well	4.98
Bangalore Rural	Kylancha	Dug Well	4.89
Bangalore Rural	Kodagurki A	Dug Well	5
Bangalore Rural	Helagalli	Dug Well	3.82
Bangalore Rural	Banavadi	Dug Well	3.31
Bangalore Rural	Jalamangala A	Dug Well	7.24
Bangalore Rural	Magadi2	Dug Well	4.47
Bangalore Rural	Kanakapura1	Dug Well	5.19
Bangalore Rural	Talacha Kuppe	Dug Well	4.61
Bangalore Rural	Mahadevapura	Dug Well	5.36
Bangalore Rural	Veerasagara	Dug Well	8.04
Bangalore Rural	Vishwanathapura	Dug Well	5.31
Bangalore Rural	Bairanahalli Cross	Dug Well	4.07
Bangalore Rural	S.B.Doddi	Dug Well	5.79
Bangalore Rural	Hegganur	Dug Well	6.6
Bangalore Rural	Panayan Palya	Dug Well	7.1
Bangalore Rural	Kadashivanahalli	Dug Well	8.09
Bangalore Rural	Nunnuru	Dug Well	7.51
Bangalore Rural	Kalegowdanadoddi	Dug Well	7.11
Bangalore Rural	Kottahalli	Dug Well	8.69
Bangalore Rural	Nullahalli	Dug Well	10.46
Bangalore Rural	Ukkada	Dug Well	4.98
Bangalore Rural	Suggaunahalli	Dug Well	11.24
Bangalore Rural	Naikanahalli	Dug Well	12.44
Bangalore Rural	Ramanagara	Dug Well	10.58
Bangalore Rural	Gudemaranahalli	Dug Well	11.68
Bangalore Rural	Avathi	Dug Well	11.65
Bangalore Rural	Siddanayakanahalli A	Dug Well	13.09
Bangalore Rural	Uyyamballi	Dug Well	19.2
Bangalore Rural	Devanahalli A	Dug Well	17.96
Bangalore Urban	Cgwb Workshop	Bore Well	1.97
Bangalore Urban	Adugodi	Bore Well	3.62

Bangalore Urban	Lalbagh garden	Bore Well	4.16
Bangalore Urban	Hebbal2	Bore Well	18.64
Bangalore Urban	Nimhans	Bore Well	8.65
Bangalore Urban	Indiranagar	Bore Well	8.97
Bangalore Urban	Jayanagar	Bore Well	10.06
Bangalore Urban	Thalaghattapurapz	Bore Well	7.7
Bangalore Urban	Gsi Pz	Bore Well	14.32
Bangalore Urban	Anekal	Bore Well	23.66
Bangalore Urban	Bang Uni Ars Ls	Bore Well	27.04
Bangalore Urban	Singasandra	Bore Well	25.11
Bangalore Urban	IIM Bannerughatta	Bore Well	25.84
Bangalore Urban	Hesaraghatta Pz	Bore Well	26.79
Bangalore Urban	Dasanapura	Bore Well	29
Bangalore Urban	Varathur	Bore Well	32
Bangalore Urban	Indian Institute of Science	Bore Well	35.09
Bangalore Urban	Vasanthnagara	Dug Well	0.66
Bangalore Urban	Gollahalli	Dug Well	1.05
Bangalore Urban	Begihalli	Dug Well	2.67
Bangalore Urban	Rajajinagara	Dug Well	1.99
Bangalore Urban	Gottigere A	Dug Well	0.73
Bangalore Urban	Bangalore-iv	Dug Well	3.13
Bangalore Urban	Hsr Layout	Dug Well	2.12
Bangalore Urban	Chennamankere Achkattu	Dug Well	3.4
Bangalore Urban	Malleswaram	Dug Well	3.09
Bangalore Urban	Bangalore i	Dug Well	3.18
Bangalore Urban	Kodigehalli	Dug Well	4.29
Bangalore Urban	Jigani	Dug Well	4.04
Bangalore Urban	Bangalore ii	Dug Well	5.15
Bangalore Urban	Basavanagudi	Dug Well	4.58
Bangalore Urban	Vasanthpura	Dug Well	5.32
Bangalore Urban	Haragadde-A	Dug Well	7.35
Bangalore Urban	Begur	Dug Well	10.72
Bangalore Urban	Seva Kshetra Hospital Banshankari li	Dug Well	11.24
Bangalore Urban	Chandasipalya	Dug Well	8.73
Bangalore Urban	Bhaktipura	Dug Well	7.26
Bangalore Urban	Hebbal2	Dug Well	18.64
Belgaum	Kallolli	Bore Well	4.02
Belgaum	Hidkal Dam	Bore Well	6.37
Belgaum	Kudichi pz	Bore Well	20.64
Belgaum	Badkundri	Bore Well	7.08
Belgaum	Hukkeri	Bore Well	7.8
Belgaum	Khanapur	Bore Well	34.3
Belgaum	Nagarahalli	Bore Well	4.99
Belgaum	Chikkanandi	Bore Well	8.49

Belgaum	Gokak	Bore Well	7.26
Belgaum	Ankalgi	Bore Well	9.05
Belgaum	Koujalgi	Bore Well	13.47
Belgaum	Raibag	Bore Well	18.04
Belgaum	Bailhongal pz	Bore Well	12.47
Belgaum	Belgaum	Bore Well	10.48
Belgaum	Ramdurg	Bore Well	18.13
Belgaum	Vantamuri	Dug Well	0.74
Belgaum	Gunji	Dug Well	1.74
Belgaum	Sangankeri	Dug Well	4.68
Belgaum	Bellad Bagewadi	Dug Well	2.64
Belgaum	Kittur1	Dug Well	2.38
Belgaum	Hulloli	Dug Well	4.33
Belgaum	Ghodageri	Dug Well	1.45
Belgaum	Gumachinamardi	Dug Well	2.14
Belgaum	Sulebhavi	Dug Well	6.38
Belgaum	Kuduchi	Dug Well	4.85
Belgaum	Ainapur	Dug Well	4.53
Belgaum	Piranwadi	Dug Well	7.3
Belgaum	Bailhongal	Dug Well	3.46
Belgaum	Halaga	Dug Well	6.32
Belgaum	Nippani1	Dug Well	3.83
Belgaum	Halyal1	Dug Well	5.26
Belgaum	Belgaum1	Dug Well	5.76
Belgaum	Ankala Gudiketra	Dug Well	3.78
Belgaum	Soundalga1	Dug Well	6.87
Belgaum	Hanjamhatti	Dug Well	8.39
Belgaum	Mole	Dug Well	3.72
Belgaum	Changad	Dug Well	5.16
Belgaum	Uchagaon	Dug Well	17.02
Belgaum	Badchi	Dug Well	5.4
Belgaum	Nandgad	Dug Well	11.04
Belgaum	Sankeshwar	Dug Well	3.35
Belgaum	Gondwad	Dug Well	3.63
Belgaum	Naganur	Dug Well	5.53
Belgaum	Khanagaon	Dug Well	4.92
Belgaum	Arabhavi	Dug Well	6.77
Belgaum	Mangsuli	Dug Well	5.54
Belgaum	Watre	Dug Well	12.25
Belgaum	Kakmari	Dug Well	5.67
Belgaum	Nasalapur	Dug Well	8.12
Belgaum	Gotur	Dug Well	7.65
Belgaum	Yeli Munoli	Dug Well	6.98
Belgaum	Kudichi	Dug Well	7.17

Belgaum	Khanapur1	Dug Well	11.19
Belgaum	Parthanhalli	Dug Well	5.55
Belgaum	Radderhatti	Dug Well	12.11
Belgaum	Hunuru	Dug Well	6.69
Belgaum	Hukeri1	Dug Well	7.12
Belgaum	Bekud	Dug Well	6.87
Belgaum	Athni	Dug Well	6.71
Belgaum	Rupnal	Dug Well	5.7
Belgaum	Bastwad	Dug Well	8.33
Belgaum	Kabbur	Dug Well	6.5
Belgaum	Navalihal	Dug Well	6.82
Belgaum	Godachi	Dug Well	5.42
Belgaum	Sindhikurbet	Dug Well	9.38
Belgaum	Saundatti	Dug Well	6.6
Belgaum	Murgod	Dug Well	6.2
Belgaum	Chikkanandi	Dug Well	8.49
Belgaum	Hattargi	Dug Well	10.7
Belgaum	Hubravadi	Dug Well	5.88
Belgaum	Nandagaon1	Dug Well	7.36
Belgaum	Belakud	Dug Well	7.6
Belgaum	Londa1	Dug Well	13.55
Belgaum	Kundargi	Dug Well	8.77
Belgaum	Bidi	Dug Well	9.72
Belgaum	Gurlapur	Dug Well	15.48
Belgaum	Rayabag1	Dug Well	9.05
Belgaum	Hire bagewadi	Dug Well	13.66
Belgaum	Yedrav	Dug Well	10.95
Belgaum	Sutagatti	Dug Well	13.24
Belgaum	Examba	Dug Well	9.81
Belgaum	Mamadapur	Dug Well	7.48
Belgaum	Sutagatti1	Dug Well	12.88
Belgaum	Sopadla	Dug Well	7.98
Belgaum	Salahalli	Dug Well	9.87
Belgaum	Chincholi	Dug Well	9.56
Belgaum	Galatga	Dug Well	13.33
Belgaum	Khotanatti	Dug Well	10.87
Belgaum	Hallakki	Dug Well	10.32
Belgaum	Munavalli	Dug Well	10.17
Belgaum	Madihalli	Dug Well	10.7
Belgaum	Mallabad1	Dug Well	11.85
Belgaum	Nesaragi1	Dug Well	12.45
Belgaum	Basapura	Dug Well	14.8
Belgaum	Yaraganavi	Dug Well	12.63
Belgaum	Islampura	Dug Well	14.05

Belgaum	Koligud	Dug Well	12.45
Belgaum	Yebaratti	Dug Well	13.92
Belgaum	Ramdurg1	Dug Well	14.64
Belgaum	Yadgud	Dug Well	21.23
Bellary	Kamalapur	Bore Well	4.91
Bellary	Sirigere	Bore Well	
Bellary	Gadiganur	Bore Well	
Bellary	Hampasagara	Bore Well	18.82
Bellary	Hirehadagalli	Bore Well	17.39
Bellary	Ittigi	Bore Well	33.28
Bellary	Ujjini	Bore Well	33.62
Bellary	Chikjohalli	Bore Well	
Bellary	Muddapura	Dug Well	
Bellary	Hampi-A	Dug Well	
Bellary	Hospet-A	Dug Well	2.01
Bellary	Allipuram1	Dug Well	
Bellary	Ramasagara	Dug Well	
Bellary	Magala	Dug Well	4.04
Bellary	Ganikallu	Dug Well	4.54
Bellary	Sirigeri	Dug Well	
Bellary	Kamlapuram(A)	Dug Well	
Bellary	Tekkalakote A	Dug Well	3.85
Bellary	Uthangi	Dug Well	4.97
Bellary	Danapura	Dug Well	4.34
Bellary	Thorangal	Dug Well	
Bellary	Mariyammanahalli1	Dug Well	4.47
Bellary	Jogikallu	Dug Well	5.83
Bellary	Emmiganur	Dug Well	
Bellary	Bailuru	Dug Well	4.75
Bellary	Venkatapura	Dug Well	
Bellary	Siddaragadda (PZ)	Dug Well	
Bellary	Dasarahally Tanda	Dug Well	8.76
Bellary	Sandur (Alternate well)	Dug Well	
Bellary	Kurugodu	Dug Well	
Bellary	P.D.Halli(PZ)	Dug Well	
Bellary	Kakkuppi	Dug Well	9.28
Bellary	NagarhunseA)	Dug Well	
Bellary	Ramasagarahatti	Dug Well	
Bellary	Yeswanthanagar	Dug Well	
Bellary	Gudekote	Dug Well	
Bellary	Sindgeri	Dug Well	
Bellary	Hagaranur	Dug Well	11.69
Bellary	Gandabommanahally-tank camp	Dug Well	
Bidar	Hulsoor	Bore Well	43.86

Bidar	Bhalki	Bore Well	12.45
Bidar	Bagdal	Bore Well	11.95
Bidar	Changler	Bore Well	18.61
Bidar	Homnabad	Bore Well	17.97
Bidar	Basavakalyan	Bore Well	18.66
Bidar	Chickpet A	Dug Well	3.41
Bidar	Borala	Dug Well	3.46
Bidar	Dongargaon	Dug Well	7.53
Bidar	Ekamba	Dug Well	3.57
Bidar	Mudbi1	Dug Well	3.83
Bidar	Kamalnagar	Dug Well	5.39
Bidar	Saigaon	Dug Well	3.01
Bidar	Rampur	Dug Well	7.83
Bidar	Santepur	Dug Well	7.53
Bidar	Borgi	Dug Well	4.11
Bidar	Wadegaon	Dug Well	6.76
Bidar	Kandikheri	Dug Well	5.83
Bidar	Aurad1	Dug Well	5.45
Bidar	Yarandagi	Dug Well	4.98
Bidar	Nagur	Dug Well	6.76
Bidar	Menekhalli	Dug Well	15.15
Bidar	Nirna	Dug Well	10.12
Bidar	Helsi	Dug Well	6.26
Bidar	Ghatboral	Dug Well	6.61
Bidar	Bhalki1	Dug Well	8.27
Bidar	Soldapka	Dug Well	8.06
Bidar	Halburga1	Dug Well	8.79
Bidar	Janawada A	Dug Well	10.55
Bidar	Matala	Dug Well	15.35
Bidar	Rajeshwar	Dug Well	12.73
Bidar	Khanapur2	Dug Well	9.21
Bidar	Rajola	Dug Well	12.54
Bidar	Bhatambra	Dug Well	14.66
Bidar	Basarapur	Dug Well	15.33
Bidar	Bidar1	Dug Well	15.51
Bidar	Islampur	Dug Well	15.09
Bidar	Bagdel1	Dug Well	14.62
Bidar	Andur	Dug Well	17.32
Bidar	Handikera Wadi	Dug Well	17.18
Bidar	Hallikhed A	Dug Well	20.51
Bidar	Changler1	Dug Well	18.55
Bijapur	Dhulkhed	Bore Well	4.53
Bijapur	Basavanabagewadi	Bore Well	6.53
Bijapur	Chadchan pz	Bore Well	12.54

Bijapur	Zalki Pz	Bore Well	10.66
Bijapur	Mulawad	Bore Well	14.75
Bijapur	Kumatagi	Bore Well	18.82
Bijapur	Horti pz	Bore Well	16.76
Bijapur	Tikota pz	Bore Well	19.33
Bijapur	Kallolli	Dug Well	4.02
Bijapur	Kolhar	Dug Well	4.87
Bijapur	Muddebihal A	Dug Well	1.85
Bijapur	Kumatagi A	Dug Well	4.77
Bijapur	Ayeri	Dug Well	4.69
Bijapur	Korhalli	Dug Well	5.99
Bijapur	Nebageri	Dug Well	2.88
Bijapur	Bardol	Dug Well	7.59
Bijapur	Mortgi	Dug Well	6.41
Bijapur	Bijapur A	Dug Well	3.05
Bijapur	Vibhutihalli	Dug Well	4.14
Bijapur	Yankanchi	Dug Well	4.17
Bijapur	Huvinahipparagi	Dug Well	4.67
Bijapur	Nidagundi	Dug Well	4.73
Bijapur	Inchageri	Dug Well	5.1
Bijapur	Tangadgi	Dug Well	4.93
Bijapur	Multagi	Dug Well	6.22
Bijapur	Bhudihaldon	Dug Well	4.58
Bijapur	Deur tanda	Dug Well	4.82
Bijapur	Nagadhana	Dug Well	5.79
Bijapur	Sindgi 1	Dug Well	5.06
Bijapur	Satihai	Dug Well	5.08
Bijapur	Aliyabad	Dug Well	7.22
Bijapur	Basavanabagewadi	Dug Well	6.53
Bijapur	Sarawad	Dug Well	5.96
Bijapur	Nagarbetta	Dug Well	5.84
Bijapur	Hiremural	Dug Well	6.28
Bijapur	Newdhulikhed	Dug Well	9.49
Bijapur	Gab Savalagi	Dug Well	5.37
Bijapur	Hullur	Dug Well	5.99
Bijapur	Bhudihala	Dug Well	6
Bijapur	Sawalanga	Dug Well	7.51
Bijapur	Ingaleshwar	Dug Well	6.35
Bijapur	Satalagaon	Dug Well	6.93
Bijapur	Shivangi	Dug Well	5.1
Bijapur	Yelagi	Dug Well	9.01
Bijapur	Bavur	Dug Well	6.22
Bijapur	Devanagao	Dug Well	6.05
Bijapur	Pettepur	Dug Well	4.71

Bijapur	Ambalanur	Dug Well	8.33
Bijapur	Nimbal	Dug Well	7.47
Bijapur	Chadchan	Dug Well	7.07
Bijapur	Nadkurd	Dug Well	6.11
Bijapur	Dhavalagi	Dug Well	7.46
Bijapur	Devarhulagabal	Dug Well	7.57
Bijapur	Teligi	Dug Well	7.91
Bijapur	Maileswar A	Dug Well	7.79
Bijapur	Halsangi	Dug Well	7.8
Bijapur	Rampura	Dug Well	10.71
Bijapur	Agasabala Cross	Dug Well	8.17
Bijapur	Jagjiwani	Dug Well	10.18
Bijapur	Honnutagi	Dug Well	9.44
Bijapur	Minajigi	Dug Well	9.93
Bijapur	Mangoli	Dug Well	10.2
Bijapur	Dindawar	Dug Well	8.59
Bijapur	Hanchali	Dug Well	10.8
Bijapur	Honaganahalli	Dug Well	12.13
Bijapur	Tadavalaga	Dug Well	11.9
Bijapur	Rugi	Dug Well	12.1
Bijapur	Kannolli	Dug Well	13.33
Bijapur	Salotgi	Dug Well	16.13
Bijapur	Ukkali	Dug Well	16.01
Bijapur	Jumnal	Dug Well	20.31
Chamarajanagar	Yelandur	Bore Well	7.19
Chamarajanagar	Kollegal	Bore Well	12.1
Chamarajanagar	Chamarajanagar	Bore Well	17.02
Chamarajanagar	Santemarenahalli	Bore Well	34.43
Chamarajanagar	Gundlupet	Bore Well	40.18
Chamarajanagar	Kombutuki	Dug Well	3.71
Chamarajanagar	Thagarapura	Dug Well	8.1
Chamarajanagar	Devalapur	Dug Well	2.13
Chamarajanagar	Kekan Halla	Dug Well	4.65
Chamarajanagar	Mahadeshwarabetta	Dug Well	3.11
Chamarajanagar	Maddur	Dug Well	5.51
Chamarajanagar	Kurubarahundi	Dug Well	7.48
Chamarajanagar	Ramapura	Dug Well	5.46
Chamarajanagar	Honnegowdanahalli	Dug Well	7.85
Chamarajanagar	Kunthur	Dug Well	7.2
Chamarajanagar	Kurubaradoddi	Dug Well	4.22
Chamarajanagar	Begur	Dug Well	10.72
Chamarajanagar	Uttaballi	Dug Well	8.16
Chamarajanagar	Yeriyuru	Dug Well	8.01
Chamarajanagar	Hanur	Dug Well	10.92

Chamarajanagar	Metitiruvu	Dug Well	9.11
CHIKBALLAPUR	Chintamani	Bore Well	4.31
CHIKBALLAPUR	Gortipalli Naquim Ow	Bore Well	21.23
CHIKBALLAPUR	Hampasandra	Bore Well	6.77
CHIKBALLAPUR	Manchenahalli	Bore Well	14.71
CHIKBALLAPUR	Kuruburu	Bore Well	33.59
CHIKBALLAPUR	Billur Naquim Ow	Bore Well	18.15
CHIKBALLAPUR	Doddaganjur NAQUIM	Bore Well	44.02
CHIKBALLAPUR	Vidhuraswath	Bore Well	43.87
CHIKBALLAPUR	Gauribidanur	Bore Well	55.35
CHIKBALLAPUR	Nandi	Bore Well	66.84
CHIKBALLAPUR	Kondavalahalli	Bore Well	
CHIKBALLAPUR	Gudibandeei	Dug Well	2.78
CHIKBALLAPUR	Gajahalli	Dug Well	3.25
CHIKBALLAPUR	Thondebhavi	Dug Well	4.08
CHIKBALLAPUR	Bevinahalli	Dug Well	3.79
CHIKBALLAPUR	Murugamalla	Dug Well	1.74
CHIKBALLAPUR	Chintamani A	Dug Well	3.17
CHIKBALLAPUR	Pura	Dug Well	4.83
CHIKBALLAPUR	Upparpet	Dug Well	6.13
CHIKBALLAPUR	Hampasandra	Dug Well	6.77
CHIKBALLAPUR	Namagondlu	Dug Well	7.64
CHIKBALLAPUR	Settigere	Dug Well	10.49
CHIKBALLAPUR	Motamakalahalli	Dug Well	9.29
Chikmagalur	Bijuvalli	Bore Well	2.6
Chikmagalur	Sringeri	Bore Well	4
Chikmagalur	Chikmagalur	Bore Well	7.14
Chikmagalur	Kadur	Bore Well	10.85
Chikmagalur	Ajjampura	Bore Well	
Chikmagalur	Narasimharajapura	Bore Well	18.54
Chikmagalur	Hire Bile	Dug Well	2.11
Chikmagalur	Lakkavalli	Dug Well	
Chikmagalur	Muthinakoppa	Dug Well	8
Chikmagalur	Nalluru	Dug Well	6.59
Chikmagalur	Kanati	Dug Well	1.57
Chikmagalur	Rangenhalli	Dug Well	3.09
Chikmagalur	Ajjampur (A)	Dug Well	
Chikmagalur	Kalasa	Dug Well	3.29
Chikmagalur	Chackmakki	Dug Well	4.11
Chikmagalur	Hornad	Dug Well	3.65
Chikmagalur	Sringeri1	Dug Well	6.58
Chikmagalur	Bankal	Dug Well	4.41
Chikmagalur	Thodlu Karegadde	Dug Well	4.11
Chikmagalur	Chikkamagalur Town	Dug Well	2.82

Chikmagalur	Samse	Dug Well	3.12
Chikmagalur	Hirenallur	Dug Well	2.69
Chikmagalur	Sakrepatna	Dug Well	
Chikmagalur	Hunsehalli	Dug Well	6.35
Chikmagalur	Mahalgodu	Dug Well	2.74
Chikmagalur	Seethupura	Dug Well	0.93
Chikmagalur	Vasthare	Dug Well	5.26
Chikmagalur	Moodvagilu	Dug Well	7.1
Chikmagalur	Bannur_CKM	Dug Well	5.35
Chikmagalur	Kottigehara	Dug Well	5.26
Chikmagalur	Herur	Dug Well	3.45
Chikmagalur	Handi	Dug Well	8.86
Chikmagalur	Karthikere	Dug Well	3.5
Chikmagalur	Gori Gundi	Dug Well	6.45
Chikmagalur	Narve	Dug Well	5.97
Chikmagalur	Halemudigere	Dug Well	5.86
Chikmagalur	Shanuvalli	Dug Well	5.57
Chikmagalur	Mugthihalli	Dug Well	2.13
Chikmagalur	Bilagula	Dug Well	6.57
Chikmagalur	Koppa	Dug Well	6.76
Chikmagalur	Shettikoppa	Dug Well	9.95
Chikmagalur	Machcheri	Dug Well	5.43
Chikmagalur	Hariharapura	Dug Well	8.37
Chikmagalur	Hukkunda	Dug Well	9.2
Chikmagalur	Mallidevihalli	Dug Well	4.47
Chikmagalur	Holekoppa	Dug Well	10.41
Chikmagalur	Agalegundi	Dug Well	9.92
Chikmagalur	Magundi	Dug Well	4.74
Chikmagalur	Kalanaikana Katte	Dug Well	10.98
Chikmagalur	Antharagatta	Dug Well	
Chikmagalur	Alehalli	Dug Well	9.44
Chikmagalur	Horatti	Dug Well	11.44
Chikmagalur	Jakkanakki	Dug Well	7.46
Chikmagalur	Menase	Dug Well	11.91
Chikmagalur	Kudregudi	Dug Well	8.94
Chikmagalur	Shanakarapura	Dug Well	8.46
Chikmagalur	Tarikere	Dug Well	8.17
Chikmagalur	Balehonnur	Dug Well	9.85
Chikmagalur	Sutha Echeker	Dug Well	10.4
Chikmagalur	Aladagudde	Dug Well	9.67
Chikmagalur	Jannapura	Dug Well	9
Chikmagalur	Uppalli	Dug Well	7.61
Chikmagalur	Jn Bylu	Dug Well	12.66
Chikmagalur	Seegodu	Dug Well	11.35

Chikmagalur	Balehole	Dug Well	8.23
Chikmagalur	Begaru	Dug Well	12.02
Chikmagalur	Bhavikere	Dug Well	10.22
Chikmagalur	Jayapura	Dug Well	7.76
Chikmagalur	Bannur_ NR PURA	Dug Well	8.36
Chikmagalur	Rampura	Dug Well	10.71
Chikmagalur	Mudigere Hand Post	Dug Well	13.22
Chikmagalur	Sokke	Dug Well	
Chikmagalur	Kooduvalli	Dug Well	10.66
Chikmagalur	Thali Halla	Dug Well	11.12
Chikmagalur	Shivane R.S	Dug Well	
Chikmagalur	Bidaralli	Dug Well	13.93
Chikmagalur	Chennapura	Dug Well	
Chikmagalur	Gujjonahalli	Dug Well	
Chikmagalur	Aldur	Dug Well	18.8
Chikmagalur	Narasimharajapura	Dug Well	18.54
Chikmagalur	Agrahara	Dug Well	
Chitradurga	Holalkere PZ	Bore Well	9.2
Chitradurga	Nayakanahatti	Bore Well	
Chitradurga	Pandarahalli pz	Bore Well	30.95
Chitradurga	Vanivilaspura	Bore Well	
Chitradurga	Sanikere	Bore Well	
Chitradurga	Dodda chelur	Bore Well	
Chitradurga	Chitradurga1	Dug Well	
Chitradurga	Bommenanahalli	Dug Well	2.84
Chitradurga	Dummi	Dug Well	3.12
Chitradurga	Ramgiri	Dug Well	3.07
Chitradurga	R.Nulenu	Dug Well	3.28
Chitradurga	Maskal	Dug Well	
Chitradurga	Dogganal	Dug Well	4.91
Chitradurga	Gangasamudra	Dug Well	4.89
Chitradurga	Hanumali	Dug Well	7.24
Chitradurga	Siddavvanadurga	Dug Well	
Chitradurga	Talikatte	Dug Well	8.33
Chitradurga	R.Gollarahalli	Dug Well	7.26
Chitradurga	Gatti hosahalli	Dug Well	
Chitradurga	Kallavvana Nagatihalli	Dug Well	9.25
Chitradurga	Belagur	Dug Well	
Chitradurga	Bharamanaikanadurga	Dug Well	9.32
Chitradurga	Molakalmuru	Dug Well	
Chitradurga	Hartikote	Dug Well	
Chitradurga	Talya	Dug Well	
Chitradurga	Biruvara	Dug Well	15.26
Chitradurga	Gutikatte	Dug Well	

Chitradurga	Hosadurga Rs	Dug Well	
Chitradurga	Eswaragere	Dug Well	
Chitradurga	Hampanur	Dug Well	11.97
Chitradurga	Kumminghatta	Dug Well	12.53
Chitradurga	Arehalli	Dug Well	15.01
Chitradurga	Muttuguduru	Dug Well	13.6
Chitradurga	Hosadurga Road R.S	Dug Well	
Chitradurga	Vaddikere	Dug Well	
Chitradurga	Siddapura	Dug Well	18.1
Chitradurga	Garaga	Dug Well	
Chitradurga	Vijapura	Dug Well	
Dakshin Kannada	Subramanya	Bore Well	
Dakshin Kannada	Belthangadi	Bore Well	6.84
Dakshin Kannada	Shiradi	Bore Well	8.14
Dakshin Kannada	MULki	Bore Well	12.9
Dakshin Kannada	Vittal	Bore Well	21.75
Dakshin Kannada	Sulya	Bore Well	12.61
Dakshin Kannada	Bantwal	Bore Well	16.73
Dakshin Kannada	Puttur	Bore Well	20.19
Dakshin Kannada	Goonadka	Dug Well	1.58
Dakshin Kannada	Kallugundi	Dug Well	1.88
Dakshin Kannada	Kesargadde	Dug Well	3.04
Dakshin Kannada	Mangalore Bandaru	Dug Well	1.55
Dakshin Kannada	Kateel	Dug Well	2.45
Dakshin Kannada	Nellyadi	Dug Well	4.36
Dakshin Kannada	Veerakambha	Dug Well	7.21
Dakshin Kannada	Kadaba	Dug Well	5.72
Dakshin Kannada	Bilinele	Dug Well	6.04
Dakshin Kannada	Panambur Beach	Dug Well	3.28
Dakshin Kannada	Ujire	Dug Well	5.44
Dakshin Kannada	Nayanaadu	Dug Well	6.53
Dakshin Kannada	Kabaka	Dug Well	7.23
Dakshin Kannada	Bantwal1	Dug Well	5.04
Dakshin Kannada	Balya	Dug Well	5.9
Dakshin Kannada	Adyar	Dug Well	3.53
Dakshin Kannada	Subashnagar	Dug Well	6.55
Dakshin Kannada	Bantra(Mardala)	Dug Well	4.51
Dakshin Kannada	Hirebandadi	Dug Well	4.41
Dakshin Kannada	Addhole	Dug Well	4.56
Dakshin Kannada	Yenekal	Dug Well	7.2
Dakshin Kannada	Mukka	Dug Well	3.3
Dakshin Kannada	Mangalore Kankanadi	Dug Well	2.85
Dakshin Kannada	Mittur	Dug Well	5.87
Dakshin Kannada	Bollangadi	Dug Well	6.21

Dakshin Kannada	Kokkada	Dug Well	7.48
Dakshin Kannada	Haleangady	Dug Well	6.37
Dakshin Kannada	Nidigal	Dug Well	5.59
Dakshin Kannada	Kalladka	Dug Well	10.24
Dakshin Kannada	Talapady	Dug Well	7.21
Dakshin Kannada	Kenchanekere	Dug Well	6.56
Dakshin Kannada	Subramanya1	Dug Well	6.06
Dakshin Kannada	Sonnagiri	Dug Well	5.5
Dakshin Kannada	Alandangadi	Dug Well	7.22
Dakshin Kannada	Padangadi	Dug Well	8.85
Dakshin Kannada	Gerukatte	Dug Well	9.25
Dakshin Kannada	Kelagina Ogga	Dug Well	6.33
Dakshin Kannada	Ajjavra	Dug Well	7.87
Dakshin Kannada	Surya	Dug Well	6.45
Dakshin Kannada	Kudtha Muger	Dug Well	5.78
Dakshin Kannada	Mannikara	Dug Well	6.58
Dakshin Kannada	Ukkuda	Dug Well	5.82
Dakshin Kannada	Belthangadi1	Dug Well	7.36
Dakshin Kannada	Ullal Beach	Dug Well	3.15
Dakshin Kannada	Nelliadka	Dug Well	6.17
Dakshin Kannada	Jalsur	Dug Well	7.04
Dakshin Kannada	Mangalore Attawara	Dug Well	6.81
Dakshin Kannada	Thingaldi	Dug Well	7.22
Dakshin Kannada	Sampaje	Dug Well	5.9
Dakshin Kannada	Sunkadakatte Ithoor	Dug Well	6.62
Dakshin Kannada	Kavu	Dug Well	4.08
Dakshin Kannada	Vittala	Dug Well	8.1
Dakshin Kannada	Kaval Maduru	Dug Well	8.13
Dakshin Kannada	Kanayana	Dug Well	9.77
Dakshin Kannada	Shiradi A	Dug Well	7.96
Dakshin Kannada	Pakshikere	Dug Well	9.88
Dakshin Kannada	Sullia	Dug Well	7.71
Dakshin Kannada	Venur	Dug Well	9.89
Dakshin Kannada	Kenjaru	Dug Well	6.36
Dakshin Kannada	Badanaje Macharu	Dug Well	11.85
Dakshin Kannada	Shirtadi	Dug Well	11.13
Dakshin Kannada	Kukeadi	Dug Well	9.03
Dakshin Kannada	Adantadka	Dug Well	9.41
Dakshin Kannada	Ballalu	Dug Well	9.1
Dakshin Kannada	Chowdichar-A	Dug Well	9.49
Dakshin Kannada	Puttur1	Dug Well	12.93
Dakshin Kannada	Allety Mevinadka	Dug Well	5.95
Dakshin Kannada	Mangalore Jappu	Dug Well	7.98
Dakshin Kannada	Elathur	Dug Well	7.18

Dakshin Kannada	Bellare	Dug Well	13.25
Dakshin Kannada	Bajpe	Dug Well	10.14
Dakshin Kannada	Madavu	Dug Well	10.17
Dakshin Kannada	Mani	Dug Well	7.22
Dakshin Kannada	Balpa	Dug Well	8.74
Dakshin Kannada	Kudupadaru	Dug Well	11.39
Dakshin Kannada	Punjalkatte	Dug Well	13.72
Dakshin Kannada	Bala	Dug Well	8.48
Dakshin Kannada	Mangalore Lalbhag	Dug Well	9.35
Dakshin Kannada	Athoor Koyla	Dug Well	9.59
Dakshin Kannada	Bore Gudde	Dug Well	12.57
Dakshin Kannada	Mulki	Dug Well	12.9
Dakshin Kannada	Kotekar Dw	Dug Well	11.53
Dakshin Kannada	Nidle	Dug Well	11.57
Dakshin Kannada	Garadi	Dug Well	9
Dakshin Kannada	Surathkal	Dug Well	7.71
Dakshin Kannada	Padil	Dug Well	11.09
Dakshin Kannada	Aranthodu	Dug Well	13.73
Dakshin Kannada	Permude	Dug Well	14.96
Dakshin Kannada	Vinobanagar	Dug Well	8.86
Dakshin Kannada	Kalleri	Dug Well	12.83
Dakshin Kannada	Kinni Kambala	Dug Well	13.03
Dakshin Kannada	Perar	Dug Well	14.24
Dakshin Kannada	Kinnigoli	Dug Well	14.84
Davanagere	Honnali	Bore Well	3.66
Davanagere	Harakanalu	Bore Well	11.5
Davanagere	Harihara Pz	Bore Well	14.48
Davanagere	Hebbalu	Bore Well	8.91
Davanagere	Harapanahalli	Bore Well	8.57
Davanagere	Nandigudi	Bore Well	7.51
Davanagere	Teligi1	Bore Well	16
Davanagere	Halavagal	Bore Well	25.3
Davanagere	Basavapatna	Dug Well	1.29
Davanagere	Hire Kogalur	Dug Well	0.95
Davanagere	Byaladahalli	Dug Well	1.41
Davanagere	Tanegere	Dug Well	1.52
Davanagere	Bada	Dug Well	1.63
Davanagere	Nandi Tavare	Dug Well	2.28
Davanagere	Venkateshwara Camp	Dug Well	1.9
Davanagere	Kurki	Dug Well	2.63
Davanagere	Arasinaghatta	Dug Well	1.81
Davanagere	Thyavanige	Dug Well	2.63
Davanagere	Lokikere	Dug Well	2.63
Davanagere	Honnali	Dug Well	3.66

Davanagere	Kanavabelichi	Dug Well	1.99
Davanagere	Gollarahalli	Dug Well	3.07
Davanagere	Belavanoor	Dug Well	2.49
Davanagere	Daginakatte	Dug Well	4.9
Davanagere	Chikka tolgere	Dug Well	4.27
Davanagere	Haliyal	Dug Well	4.97
Davanagere	Harakanalu-Dw	Dug Well	8.65
Davanagere	Shiramagondahalli	Dug Well	4.58
Davanagere	Mangammanahalli	Dug Well	4.76
Davanagere	Belliganudu	Dug Well	4.38
Davanagere	Arsikeri	Dug Well	3.89
Davanagere	Chinnekatte	Dug Well	6.02
Davanagere	Bhanuvalli	Dug Well	5.36
Davanagere	Ramagondnahalli	Dug Well	4.91
Davanagere	Attigere	Dug Well	6.25
Davanagere	Santhebennur	Dug Well	4.88
Davanagere	Avaragere	Dug Well	6.19
Davanagere	G.Bevinahalli	Dug Well	6.35
Davanagere	Nallur	Dug Well	8.69
Davanagere	Kukuvada	Dug Well	6.79
Davanagere	Kuntapalanahalli	Dug Well	6.42
Davanagere	Malebennur	Dug Well	6.86
Davanagere	Vasana	Dug Well	5.88
Davanagere	Anantanahalli	Dug Well	6.94
Davanagere	B.Kalpanahalli	Dug Well	7.33
Davanagere	Harapanahalli1	Dug Well	6.05
Davanagere	Kammaraghatta	Dug Well	7.8
Davanagere	Tolehunse	Dug Well	6.85
Davanagere	Kadaranayakanahalli	Dug Well	5.94
Davanagere	Kabbala	Dug Well	8.49
Davanagere	Doddabathi	Dug Well	9.5
Davanagere	Hadadi	Dug Well	9.52
Davanagere	Mathi	Dug Well	8.88
Davanagere	Lingadahalli	Dug Well	7.28
Davanagere	Gopanal	Dug Well	7.91
Davanagere	Neelagunda	Dug Well	7.12
Davanagere	Chikkahalli	Dug Well	8.64
Davanagere	Ittigudi	Dug Well	9.01
Davanagere	Hindasaghatta	Dug Well	10.06
Davanagere	Davangere A	Dug Well	11.1
Davanagere	Nichapura	Dug Well	12.03
Davanagere	Devarathimmalapura	Dug Well	10.17
Davanagere	Arakere	Dug Well	14.16
Davanagere	Channagiri1	Dug Well	12.93

Dharwad	Navalgund	Bore Well	14.88
Dharwad	Kalkurdi	Dug Well	3.95
Dharwad	Mugad	Dug Well	2.59
Dharwad	Dharwad A	Dug Well	6.62
Dharwad	Devikop	Dug Well	8.58
Dharwad	Kalaghatgi A	Dug Well	7.46
Dharwad	Tale Morab	Dug Well	4.12
Dharwad	Hebsur1	Dug Well	4.76
Dharwad	Saidur	Dug Well	7.1
Dharwad	Harobelavadi	Dug Well	5.09
Dharwad	Amminabhavi	Dug Well	7.58
Dharwad	Sherewad A	Dug Well	7.02
Dharwad	Morab	Dug Well	7.14
Dharwad	Gummagola	Dug Well	8.33
Dharwad	Prabhunagar	Dug Well	12.2
Dharwad	Bidnal	Dug Well	11.33
Dharwad	Kadabaghatti	Dug Well	13.75
Dharwad	Sulla	Dug Well	16.01
Dharwad	Shanawad	Dug Well	8.96
Dharwad	Annigeri (A)	Dug Well	6.81
Dharwad	Kalgere	Dug Well	
Dharwad	Adaragunj	Dug Well	14.19
Dharwad	Basapur	Dug Well	16.12
Dharwad	Kundgol	Dug Well	16.71
Dharwad	Kunnur	Dug Well	6.98
Dharwad	Gudgeri	Dug Well	24.25
Gadag	Lakkundi	Bore Well	11.53
Gadag	Belavanki	Bore Well	18.54
Gadag	Gadag	Dug Well	8.8
Gadag	BElhatti	Dug Well	4.76
Gadag	Magdi	Dug Well	6.63
Gadag	Shirhatti1	Dug Well	5.01
Gadag	Kalkeri A	Dug Well	5.48
Gadag	Mudnagudi	Dug Well	6.29
Gadag	Mundargi1	Dug Well	12.51
Gadag	Nargund1	Dug Well	10.65
Gadag	Hulkoti	Dug Well	5.7
Gadag	Belavaniki	Dug Well	8.09
Gadag	Basavapur	Dug Well	7.92
Gadag	Gojanur	Dug Well	9.04
Gadag	Viruppapur	Dug Well	10.63
Gadag	Chabbi	Dug Well	8.34
Gadag	Hirekoppa	Dug Well	11.37
Gadag	Laxmeshwar A	Dug Well	11.52

Gadag	Hunagundi	Dug Well	11.44
Gadag	Dass Hadagali	Dug Well	11.5
Gadag	Ramgeri	Dug Well	16.74
Gadag	Kotbal	Dug Well	26.16
Gulbarga	Jevargi	Bore Well	5.6
Gulbarga	Malnoor	Bore Well	3.83
Gulbarga	Martur	Bore Well	4.68
Gulbarga	Kaalgi	Bore Well	10.6
Gulbarga	Arjunagi	Bore Well	54.4
Gulbarga	Chandapur	Bore Well	14.78
Gulbarga	Kadganichi	Bore Well	15.66
Gulbarga	Gulbarga	Bore Well	18.31
Gulbarga	New Diksangi	Bore Well	15.6
Gulbarga	Sasargaon	Dug Well	2.46
Gulbarga	Shahabad A	Dug Well	1.01
Gulbarga	Moghe	Dug Well	3.52
Gulbarga	Kamalapur	Dug Well	4.91
Gulbarga	Revannur	Dug Well	2.28
Gulbarga	Kollur	Dug Well	4.33
Gulbarga	Wadi A	Dug Well	6.15
Gulbarga	Chigerahalli	Dug Well	7.29
Gulbarga	Uplai	Dug Well	4.67
Gulbarga	Jeratgi	Dug Well	3.84
Gulbarga	Ainapur1	Dug Well	5.17
Gulbarga	Saradgi	Dug Well	5
Gulbarga	Mahagaon A	Dug Well	4.75
Gulbarga	Margutti	Dug Well	9.13
Gulbarga	Salgar	Dug Well	7.31
Gulbarga	Martur	Dug Well	4.68
Gulbarga	Haldihal	Dug Well	9.14
Gulbarga	Ghattarga	Dug Well	3.2
Gulbarga	Hosahalli(gulbarga)	Dug Well	9.43
Gulbarga	Sona	Dug Well	12.86
Gulbarga	Karahari	Dug Well	8.14
Gulbarga	Pathan	Dug Well	7.89
Gulbarga	Mandewala	Dug Well	9.04
Gulbarga	Moga Buzurga	Dug Well	12.57
Gulbarga	Mothakpalli	Dug Well	5.43
Gulbarga	Narnal	Dug Well	7.79
Gulbarga	Hasdaugundi	Dug Well	5.1
Gulbarga	Ladmugli	Dug Well	6.39
Gulbarga	Nagaidalai	Dug Well	6.01
Gulbarga	Huda	Dug Well	16.76
Gulbarga	Kallur	Dug Well	6.56

Gulbarga	Belamagi	Dug Well	9.51
Gulbarga	Afzalpur1	Dug Well	6.06
Gulbarga	Choudepur	Dug Well	6.95
Gulbarga	Chimanchode	Dug Well	5.96
Gulbarga	Ukinal	Dug Well	6.23
Gulbarga	Nilhalli	Dug Well	8.08
Gulbarga	Shivpur Tanda	Dug Well	7.41
Gulbarga	Battarga	Dug Well	10.04
Gulbarga	Chitapur A	Dug Well	8.51
Gulbarga	Chinamgeri	Dug Well	6.27
Gulbarga	Nimbarga	Dug Well	10.5
Gulbarga	Farhatabad A	Dug Well	10.19
Gulbarga	Kadli	Dug Well	9.84
Gulbarga	Ravur	Dug Well	8.49
Gulbarga	Waddahalli Tanda	Dug Well	6.77
Gulbarga	Kawalga1	Dug Well	13.11
Gulbarga	Gobur Buzurg	Dug Well	9.57
Gulbarga	Chincholi	Dug Well	9.56
Gulbarga	Jogur	Dug Well	10.75
Gulbarga	Darga Sirur	Dug Well	13.48
Gulbarga	Karajgi1	Dug Well	7.66
Gulbarga	Alur2	Dug Well	10.96
Gulbarga	Kamalanagar	Dug Well	12.46
Gulbarga	Madanhipperga1	Dug Well	13.29
Gulbarga	Mashal	Dug Well	9.86
Gulbarga	Mallabad	Dug Well	13.53
Gulbarga	Mallabad	Dug Well	13.53
Gulbarga	Gangapur(R.S)	Dug Well	15.2
Gulbarga	Nimbala	Dug Well	14.59
Gulbarga	Ferozabad	Dug Well	12.41
Gulbarga	Chitaguppa	Dug Well	
Hassan	Bommanamane	Bore Well	
Hassan	Dodda Nayakanahalli	Bore Well	8.09
Hassan	Belur Pz	Bore Well	10.93
Hassan	Arkalgud	Bore Well	14.13
Hassan	Hadlegere	Bore Well	23.07
Hassan	Bharatavally	Bore Well	29.13
Hassan	Govt L V Polytechnic	Bore Well	
Hassan	Channarayapatna	Bore Well	29.31
Hassan	Somenahalli	Bore Well	52.03
Hassan	Ramanathapura	Dug Well	3.69
Hassan	Elleshpura	Dug Well	1.51
Hassan	Arasikere	Dug Well	
Hassan	Bidurmalai Koppalu	Dug Well	3.68

Hassan	Naymanahalli	Dug Well	1.64
Hassan	Mudalahippe	Dug Well	1.63
Hassan	Hulikal	Dug Well	0.74
Hassan	Parsanahalli	Dug Well	2.01
Hassan	Holenarsipur	Dug Well	1.92
Hassan	Kunigal	Dug Well	3.25
Hassan	Basavapatna1	Dug Well	4.07
Hassan	Hirehalli Koppalu	Dug Well	2.13
Hassan	Shravan belgola	Dug Well	2.59
Hassan	Sheradanahally	Dug Well	5.36
Hassan	Vaddarahalli	Dug Well	5.1
Hassan	Gopalapura	Dug Well	3.99
Hassan	Balaihana koppalu	Dug Well	4.61
Hassan	Shenkarannahalli	Dug Well	3.83
Hassan	Hennali	Dug Well	5.5
Hassan	Kanathur	Dug Well	5.58
Hassan	Settiahalli	Dug Well	8.3
Hassan	Nuggehally	Dug Well	1.28
Hassan	Belur1	Dug Well	4.71
Hassan	Mula hosahalli	Dug Well	6.79
Hassan	Kelagadale	Dug Well	6.55
Hassan	Sakaleshpura	Dug Well	5.27
Hassan	Gendehalli	Dug Well	6.34
Hassan	Biccodu A	Dug Well	6.11
Hassan	Hagare	Dug Well	7.49
Hassan	Rameshwaranagar	Dug Well	7.16
Hassan	Inchanahalli	Dug Well	6.42
Hassan	Matchegowdanahalli	Dug Well	7.23
Hassan	Alur1	Dug Well	6.8
Hassan	Ahmedpur	Dug Well	3.83
Hassan	Navile	Dug Well	6.21
Hassan	Balasinda	Dug Well	6.15
Hassan	Shirdanahalli	Dug Well	8.52
Hassan	Gulsinda	Dug Well	5.7
Hassan	Hale Kote	Dug Well	6.89
Hassan	Guddenahalli A	Dug Well	13.9
Hassan	Sukvarsanthe	Dug Well	9.16
Hassan	J.C.Pura	Dug Well	6.19
Hassan	Achangi	Dug Well	8.43
Hassan	Arkalgud1	Dug Well	6.77
Hassan	Mududi	Dug Well	5.21
Hassan	Ballupet	Dug Well	8.65
Hassan	Bageshpura	Dug Well	6.81
Hassan	Kaniyar	Dug Well	6.12

Hassan	Kenchamma Hoskote	Dug Well	11.96
Hassan	Shanthigrama	Dug Well	6.19
Hassan	Srinivasapura	Dug Well	10.64
Hassan	Kuppe	Dug Well	10.84
Hassan	Kuppalli	Dug Well	15.7
Hassan	Kallenahalli	Dug Well	10.6
Hassan	Baaguru	Dug Well	8.75
Hassan	Hullahally	Dug Well	10.77
Hassan	Vijayapura	Dug Well	13.96
Hassan	Yachgondanahally	Dug Well	
Hassan	Harlakudi	Dug Well	10.79
Hassan	Hosapalya	Dug Well	13.17
Hassan	Singapurpet	Dug Well	11.32
Hassan	Keralapura	Dug Well	10.12
Hassan	Agunda thandya (sidarahalli)	Dug Well	8.87
Hassan	Hethakondanahalli	Dug Well	10.91
Hassan	Kattaya	Dug Well	11.78
Hassan	Anachihally	Dug Well	8.64
Hassan	Kankatte	Dug Well	8.73
Hassan	Anchaneyapura	Dug Well	12.02
Hassan	Agadalu	Dug Well	11.05
Hassan	Ankihalli	Dug Well	13.22
Hassan	Lakkamanahalli	Dug Well	15.92
Hassan	Mallenahalli	Dug Well	10.81
Hassan	Anemall	Dug Well	13.41
Hassan	Budaluru	Dug Well	12.37
Hassan	Honnava	Dug Well	11.55
Hassan	K.Mallenahalli	Dug Well	13.86
Hassan	Arehalli	Dug Well	15.01
Hassan	Harihalli	Dug Well	16.65
Hassan	Halebeedu	Dug Well	
Hassan	Harnahalli	Dug Well	
Hassan	G.n.koppalu	Dug Well	20.58
Haveri	Shiggaon	Bore Well	11.2
Haveri	Hosaritti	Bore Well	36.22
Haveri	Motebennur	Bore Well	29.47
Haveri	Tadas A	Dug Well	3.69
Haveri	Kalkatti	Dug Well	2.94
Haveri	Mallanayakanahalli	Dug Well	5.03
Haveri	Hangal A	Dug Well	1.8
Haveri	Satenahalli	Dug Well	6.07
Haveri	Girigakoppa	Dug Well	7.27
Haveri	Ranibennur A	Dug Well	7.01
Haveri	Hosur	Dug Well	12.46

Haveri	Hirekerur (A)	Dug Well	7
Haveri	Tumminkatti	Dug Well	8.47
Haveri	Gudde Mallapura	Dug Well	9.23
Haveri	Shiggaon1	Dug Well	11.22
Haveri	Halgeri	Dug Well	9.05
Haveri	Akki Alur	Dug Well	10.86
Haveri	Makanur	Dug Well	7.2
Haveri	Kuppelur	Dug Well	8.07
Haveri	Hanumakoppa	Dug Well	12.19
Haveri	Shadukupee	Dug Well	12.04
Haveri	Dhundshi	Dug Well	10.99
Haveri	Masur	Dug Well	13.15
Haveri	Rattihalli	Dug Well	11
Haveri	Vadarayanahalli	Dug Well	16.93
Haveri	Kod1	Dug Well	20.03
Haveri	Tilavalli	Dug Well	16.3
Haveri	Hosa Huli Halli	Dug Well	14.2
Haveri	Nitiginal Koppa	Dug Well	17.72
Haveri	Sunakalbidari	Dug Well	12.77
Haveri	Hulgur	Dug Well	18.54
Haveri	Kunnur	Dug Well	6.98
Kodagu	Somvarpet	Bore Well	3.87
Kodagu	Bhagamandala	Bore Well	14.49
Kodagu	Ponnampet	Bore Well	16.22
Kodagu	Virajpet	Bore Well	18
Kodagu	Nanjarajapatna	Bore Well	23.8
Kodagu	Khagodu	Dug Well	3.19
Kodagu	Madikeri A	Dug Well	2.22
Kodagu	Haathuru	Dug Well	1.99
Kodagu	Bhagamandala1	Dug Well	3.61
Kodagu	Devarakolli	Dug Well	1.01
Kodagu	Devarapura	Dug Well	
Kodagu	Basavanahalli A	Dug Well	7.5
Kodagu	Abhyath Mangale	Dug Well	3.89
Kodagu	Kaarekaadu	Dug Well	4.24
Kodagu	Basavanare	Dug Well	
Kodagu	Kadanur	Dug Well	5.59
Kodagu	Nanjarajapatna	Dug Well	5.46
Kodagu	Igoor	Dug Well	4.93
Kodagu	Bittangala	Dug Well	6.75
Kodagu	Gopalapura	Dug Well	3.99
Kodagu	Titimathi	Dug Well	6.25
Kodagu	Madalapura	Dug Well	5.53
Kodagu	Ayyangeri	Dug Well	4.22

Kodagu	Suntikoppa	Dug Well	5.25
Kodagu	Huduguru	Dug Well	7.47
Kodagu	Gonikoppal	Dug Well	3.83
Kodagu	Kakkabe	Dug Well	5.69
Kodagu	Betta giri	Dug Well	10.09
Kodagu	Kunda	Dug Well	11.8
Kodagu	Kaimane	Dug Well	7.83
Kodagu	Peraje	Dug Well	3.52
Kodagu	Kushalanagara	Dug Well	6.64
Kodagu	Shanivarasante	Dug Well	6.57
Kodagu	Beluru	Dug Well	7.99
Kodagu	Chettimani	Dug Well	5.9
Kodagu	Kodlipet	Dug Well	10.02
Kodagu	Nilwagilu	Dug Well	8.12
Kodagu	Hosuru Betekeri	Dug Well	9.81
Kodagu	Kodarahalligrama	Dug Well	8.73
Kodagu	Neerkolli	Dug Well	6.53
Kodagu	Majiyalla Ana Camp	Dug Well	7.6
Kodagu	Katakeri	Dug Well	10.26
Kodagu	T.settigere	Dug Well	10.48
Kodagu	Hoodur	Dug Well	11.01
Kodagu	Heravanadu	Dug Well	9.01
Kodagu	Hudikeri	Dug Well	10.18
Kodagu	Cheerambane	Dug Well	11.7
Kodagu	Chembbellur	Dug Well	12.2
Kodagu	Devanagere	Dug Well	10.03
Kodagu	Ontiangadi	Dug Well	8.05
Kodagu	Ammatti	Dug Well	9.82
Kodagu	Begur	Dug Well	10.72
Kodagu	Ponnampet A	Dug Well	11.19
Kodagu	Napoklu	Dug Well	8.34
Kodagu	Goudahalli	Dug Well	10.49
Kodagu	Shivaralli	Dug Well	13.76
Kodagu	Ketagal 7th main	Dug Well	11.83
Kodagu	Ballamavathu	Dug Well	11.51
Kodagu	Nelaje	Dug Well	9.71
Kodagu	Kakotu parambu	Dug Well	12.17
Kodagu	Virajpet1	Dug Well	14.42
Kodagu	Ingilgere	Dug Well	13.54
Kodagu	Thayagathoor	Dug Well	4.9
Kodagu	Benguru 50 okallu	Dug Well	12.53
Kodagu	Chattahalli	Dug Well	12.31
Kodagu	Siddapura-A	Dug Well	13.33
Kodagu	Mekari	Dug Well	12.97

Kodagu	Somvarpet1	Dug Well	14.58
Kodagu	Kadanga	Dug Well	17.03
Kodagu	Cheyyandane	Dug Well	11.97
Kodagu	Hosapatna	Dug Well	12.68
Kodagu	Khowdikatte	Dug Well	15.6
Kolar	Mitiganahalli	Dug Well	0.57
Kolar	Hudukula	Bore Well	26.82
Kolar	Kgf	Bore Well	24.03
Kolar	Dibburahalli PZ	Bore Well	26.88
Kolar	Dalasanur	Bore Well	32.05
Kolar	Kolar	Bore Well	43.14
Kolar	Madivala	Bore Well	42.14
Kolar	Doddashivara	Bore Well	42.88
Kolar	Chintamakanahalli	Bore Well	
Kolar	Lakkenahalli1	Bore Well	21.41
Kolar	Tirumani	Bore Well	
Kolar	Manighatte	Bore Well	
Kolar	Yeshwanthpura	Bore Well	62.38
Kolar	Challdiganahalli	Bore Well	
Kolar	Moorandahalli NAQUIM	Bore Well	124.49
Kolar	Mulbagal Dw	Dug Well	2.17
Kolar	Mallasandra	Dug Well	4.22
Kolar	Kurudmale	Dug Well	2.44
Kolar	Thoralakki	Dug Well	3.55
Kolar	Nelam	Dug Well	4.1
Kolar	Sangasandra	Dug Well	2.76
Kolar	Kurugal A	Dug Well	7.28
Kolar	Gudpalli	Dug Well	4.49
Kolar	Avani	Dug Well	3.09
Kolar	Arabi Kottanuru	Dug Well	4.47
Kolar	Devarayasamudra	Dug Well	4.11
Kolar	Kendatti	Dug Well	4.75
Kolar	Vadagere	Dug Well	4.87
Kolar	Bairakur	Dug Well	5.41
Kolar	Bevahalli	Dug Well	4.24
Kolar	Budikunte	Dug Well	5.36
Kolar	Budikote	Dug Well	5.69
Kolar	Keilolli	Dug Well	5.16
Kolar	Antarganga	Dug Well	5.71
Kolar	Tatikal	Dug Well	6.52
Kolar	Bhimganapalli	Dug Well	5.13
Kolar	Gadarajhalli	Dug Well	6.98
Kolar	Angondanahalli	Dug Well	6.35
Koppal	Muslapur	Bore Well	

Koppal	Sanganhal	Bore Well	8.68
Koppal	Bannikoppa	Bore Well	12.6
Koppal	Hosabandiharlapur	Dug Well	
Koppal	Igalkere	Dug Well	2.43
Koppal	Hoshalli	Dug Well	4.06
Koppal	Hoshalli	Dug Well	4.06
Koppal	Irkalgad	Dug Well	4.7
Koppal	Herur	Dug Well	3.45
Koppal	Kanakgiri	Dug Well	
Koppal	K. Hosur	Dug Well	
Koppal	K. Gonal	Dug Well	
Koppal	Koppal1	Dug Well	8.9
Koppal	Jaratgi	Dug Well	4.3
Koppal	Manapura	Dug Well	5.31
Koppal	Kesarhatti	Dug Well	
Koppal	Karatgi	Dug Well	
Koppal	Akalkumpi	Dug Well	
Koppal	Kuknoor	Dug Well	5.71
Koppal	Itagi	Dug Well	6.87
Koppal	Umalimulur	Dug Well	5.76
Koppal	Bandi	Dug Well	
Koppal	Basapur2	Dug Well	8.12
Koppal	Sanganhal Dw	Dug Well	9.34
Koppal	Kyadiguppa	Dug Well	8.85
Koppal	Yelburga	Dug Well	9.87
Koppal	Kengunti	Dug Well	
Koppal	Mudenoor	Dug Well	
Koppal	Siddapur1	Dug Well	
Koppal	Tinakanakallu	Dug Well	9.94
Koppal	Rajora	Dug Well	8.99
Koppal	Tawargera1	Dug Well	
Koppal	Murdi	Dug Well	13.98
Koppal	Talakal	Dug Well	16.69
Mandya	Nagamangala1	Bore Well	2.39
Mandya	Maddur	Bore Well	5.51
Mandya	Melukote	Bore Well	14.52
Mandya	Malavalli	Bore Well	22.55
Mandya	Sindaghatta	Bore Well	27.18
Mandya	Mandya koppalu	Dug Well	0.3
Mandya	Mudlu Koppalu	Dug Well	0.3
Mandya	Chikapalya	Dug Well	1.09
Mandya	Naguvanahalli	Dug Well	1.71
Mandya	Kyatanahalli	Dug Well	1.06
Mandya	Hunnada Doddi	Dug Well	2.44

Mandya	Shivanasamudra	Dug Well	1.44
Mandya	Maddur2	Dug Well	1.5
Mandya	Arakere1	Dug Well	1.35
Mandya	Devegowdana Koppalu	Dug Well	2.34
Mandya	Anchedoddi	Dug Well	2.03
Mandya	Koppa1	Dug Well	2.1
Mandya	Tadagavadi	Dug Well	1.78
Mandya	Shivapura	Dug Well	2.98
Mandya	G.Kundipatna	Dug Well	3.99
Mandya	Nagamangala2	Dug Well	3.26
Mandya	Darasaguppe	Dug Well	4.36
Mandya	Mandya Dw	Dug Well	2.17
Mandya	Gopalapura	Dug Well	3.99
Mandya	Sundahalli	Dug Well	3.82
Mandya	Kodiyala1	Dug Well	3.83
Mandya	Kallahallimandya	Dug Well	2.72
Mandya	Haralahalli-A	Dug Well	4.71
Mandya	Bydarahalli	Dug Well	4.98
Mandya	Bharati Nagar	Dug Well	4.63
Mandya	Srirangapatna	Dug Well	4.04
Mandya	Chikka Arasinkere	Dug Well	5.38
Mandya	Besegarhalli Cross	Dug Well	6.82
Mandya	Kawdley	Dug Well	6.82
Mandya	Mahadevapura1	Dug Well	4.78
Mandya	Yaliyur	Dug Well	9.36
Mandya	Nelligere	Dug Well	4.72
Mandya	Melukote-1	Dug Well	4.6
Mandya	Basavanapura	Dug Well	9.99
Mandya	Anjabhuvanahalli	Dug Well	8.04
Mandya	Agalahalli	Dug Well	8.17
Mandya	Hagalahalli	Dug Well	8.25
Mandya	Haravoo	Dug Well	8.6
Mandya	HaleBudnur	Dug Well	6.23
Mandya	Sreenivasa Agrahara	Dug Well	7.63
Mandya	Ankegowdanakoppalu	Dug Well	6.69
Mandya	Bachenahalli	Dug Well	8.02
Mandya	Tirumala Sagara Chatra	Dug Well	5.14
Mandya	Hadli	Dug Well	7.41
Mandya	Basaralu	Dug Well	6.9
Mandya	Baligatta	Dug Well	7.03
Mandya	Tendekere	Dug Well	10.24
Mandya	Bindiganavale	Dug Well	6.56
Mandya	Chunchunahalli	Dug Well	10.48
Mandya	Krishnarajapet	Dug Well	10.78

Mandya	Chapura Doddi	Dug Well	11.86
Mandya	Honnanayakanathalli	Dug Well	10.09
Mandya	Maravanahalli	Dug Well	11.69
Mandya	Devalapura	Dug Well	8.11
Mandya	Karadahalli	Dug Well	14.77
Mysore	Saligrama	Bore Well	5.77
Mysore	Muguru	Bore Well	6.43
Mysore	Krishnarajanagara	Bore Well	9.82
Mysore	Mysore	Bore Well	10.88
Mysore	Heggadadevanakote	Bore Well	14.06
Mysore	Thandavapura	Bore Well	14.03
Mysore	Mullur	Bore Well	15.31
Mysore	Piriyapatna	Bore Well	15.37
Mysore	Hunsur1	Bore Well	16.29
Mysore	Karimuddanahalli	Bore Well	18.48
Mysore	Bettdapura	Bore Well	22.35
Mysore	Guluru	Dug Well	1.41
Mysore	Palya	Dug Well	5.38
Mysore	Chikkayyanachathra	Dug Well	1.06
Mysore	Motha	Dug Well	2.64
Mysore	Yelemuddanahalli	Dug Well	3.78
Mysore	Kethupura	Dug Well	1.66
Mysore	Deveerammanahalli	Dug Well	4.31
Mysore	Vidyapitha	Dug Well	2.78
Mysore	Bevinahalli	Dug Well	3.79
Mysore	Siddalingapura	Dug Well	2.12
Mysore	Saligrama	Dug Well	5.77
Mysore	Alaguda	Dug Well	2.11
Mysore	Alambur	Dug Well	4.24
Mysore	Kamalapura	Dug Well	2.64
Mysore	Konasuru	Dug Well	4.03
Mysore	Hunsur A	Dug Well	4.04
Mysore	Ranganathapura	Dug Well	4.41
Mysore	Rathnapuri	Dug Well	3.28
Mysore	Huduguru	Dug Well	7.47
Mysore	Bylakuppe	Dug Well	5.47
Mysore	Krishnarajanagara1	Dug Well	3.65
Mysore	Gandhigram	Dug Well	5.12
Mysore	Varuna	Dug Well	2.55
Mysore	Kalasthavadi	Dug Well	7.08
Mysore	Saragur	Dug Well	5.96
Mysore	Bheerya-A	Dug Well	5.44
Mysore	Ibjala	Dug Well	6.51
Mysore	Gowdagere	Dug Well	5.59

Mysore	Beeredevanapura	Dug Well	6.3
Mysore	Chamundi hill	Dug Well	5.64
Mysore	Hampapur	Dug Well	7.11
Mysore	Kannenuru	Dug Well	7.9
Mysore	Hanagodu	Dug Well	6.62
Mysore	Chunchankatte	Dug Well	4.81
Mysore	Kittur	Dug Well	5.19
Mysore	Punnadahalli koppalu	Dug Well	9.53
Mysore	Koimuthur colony	Dug Well	12.85
Mysore	Hunugunahalli	Dug Well	6.78
Mysore	Mayagowdanahalli	Dug Well	6.71
Mysore	Badakanakoppalu	Dug Well	10.92
Mysore	Hullahalli	Dug Well	8.13
Mysore	Anechowkur	Dug Well	11.46
Mysore	Somanathapura	Dug Well	9.36
Mysore	Bettadapur	Dug Well	15.25
Mysore	Nanjanayakanahalli	Dug Well	13.34
Mysore	Depuru	Dug Well	11.16
Mysore	Mulluru	Dug Well	13.06
Mysore	Kahalli	Dug Well	14.65
Mysore	Mysore	Dug Well	10.88
Mysore	Heggadevanakote	Dug Well	14.06
Mysore	Muguru1	Dug Well	9.58
Mysore	Kothanahalli	Dug Well	13.55
Mysore	Hosaramanahalli	Dug Well	16.73
Mysore	Shiriyur	Dug Well	22.46
Mysore	Hejjodlu	Dug Well	21.05
Mysore	Attigod	Dug Well	21.75
Raichur	Sindhur	Bore Well	0.81
Raichur	Honnali	Bore Well	3.66
Raichur	Gabbur	Bore Well	4.14
Raichur	Yergunti	Bore Well	4.04
Raichur	Goudur	Bore Well	8.11
Raichur	Vanukuni	Dug Well	1.35
Raichur	Jalahalli A	Dug Well	2.17
Raichur	Chikkahonakuni	Dug Well	2.58
Raichur	Gunjehalli	Dug Well	1.68
Raichur	Sindhur	Dug Well	0.81
Raichur	Bomanhal	Dug Well	1.62
Raichur	Echanal	Dug Well	2.27
Raichur	Mustoor	Dug Well	4.11
Raichur	Shaktinagar	Dug Well	1.99
Raichur	Galaga	Dug Well	4.53
Raichur	Hemanur	Dug Well	4.99

Raichur	Gorbal Dw	Dug Well	
Raichur	Rajalabanda	Dug Well	
Raichur	Gabbur1	Dug Well	3.49
Raichur	Jakkaladinni	Dug Well	3.61
Raichur	Gandhalu	Dug Well	3.83
Raichur	Kalamangi	Dug Well	4.09
Raichur	Goudur	Dug Well	8.11
Raichur	Chincherki	Dug Well	4.86
Raichur	Asha Tanda	Dug Well	5.4
Raichur	Kakargal	Dug Well	7.42
Raichur	Raichur	Dug Well	
Raichur	Turvihal	Dug Well	
Raichur	Hirekotankal	Dug Well	
Raichur	Ulimeshwar	Dug Well	6.21
Raichur	Bagalwad	Dug Well	
Raichur	Hanchihal	Dug Well	
Raichur	Vachanayakana Thanda	Dug Well	2.89
Raichur	Lingasugur A	Dug Well	6.01
Raichur	Chikbergi	Dug Well	6.7
Raichur	Gunda	Dug Well	6.99
Raichur	Pamankallur	Dug Well	
Raichur	Kurdi A	Dug Well	6.33
Raichur	Maski A	Dug Well	7.35
Raichur	Yeragara	Dug Well	
Raichur	Neermanvi camp	Dug Well	
Raichur	Bhyagawat	Dug Well	
Raichur	Sirwar	Dug Well	
Raichur	Ankusha Doddy	Dug Well	7.91
Raichur	Chaatra	Dug Well	
Raichur	Kuppi Guda	Dug Well	8.48
Raichur	Janekal	Dug Well	9.28
Raichur	Ballatagi	Dug Well	8.46
Raichur	Watgal	Dug Well	10.4
Raichur	Arkera	Dug Well	9.1
Raichur	Mahampur	Dug Well	
Raichur	Buddinni	Dug Well	9.32
Raichur	Devarabupur Vkp Camp	Dug Well	8.88
Raichur	Chikksarur	Dug Well	10.9
Raichur	Jawalgeri A	Dug Well	13.59
Raichur	Manvi	Dug Well	
Shimoga	Shimoga	Bore Well	2.65
Shimoga	Talaguppa	Bore Well	10.34
Shimoga	Anavatti1	Bore Well	15.21
Shimoga	Arahatolalu	Dug Well	0.87

Shimoga	Bhadravati1	Dug Well	0.94
Shimoga	Arabilachi	Dug Well	1.14
Shimoga	Gajanur	Dug Well	3.42
Shimoga	Virapur	Dug Well	1.08
Shimoga	Kempegowdanagara	Dug Well	1.86
Shimoga	Pillangere	Dug Well	6.05
Shimoga	Ayanur	Dug Well	4.36
Shimoga	Malur (shimoga)	Dug Well	
Shimoga	Masarahalli A	Dug Well	3.21
Shimoga	Hosahalli	Dug Well	1.89
Shimoga	Hiriyur	Dug Well	2.57
Shimoga	Chennakoppa	Dug Well	17.68
Shimoga	Nidigi	Dug Well	3.04
Shimoga	Kudligere	Dug Well	2.17
Shimoga	Melinahanasavadi	Dug Well	2.1
Shimoga	Kalmane	Dug Well	4.92
Shimoga	Umblibailu	Dug Well	10.45
Shimoga	Holehonnur	Dug Well	1.9
Shimoga	Tevarachatnahalli	Dug Well	3.46
Shimoga	Anandapuram	Dug Well	6.23
Shimoga	Purale	Dug Well	2.01
Shimoga	Nidagalale	Dug Well	3.94
Shimoga	Chandraguthi	Dug Well	8.1
Shimoga	Shikarpur1	Dug Well	4.65
Shimoga	Heddaripura	Dug Well	8.15
Shimoga	Mandagadde	Dug Well	4.3
Shimoga	Kavurehakkalu	Dug Well	5.48
Shimoga	Shimoga	Dug Well	2.65
Shimoga	Arekoppa	Dug Well	9.08
Shimoga	Konandur ii	Dug Well	10.25
Shimoga	Ullur(thyagarthi cross)	Dug Well	7.73
Shimoga	Shankarahalli	Dug Well	10.77
Shimoga	Agumbe	Dug Well	11.22
Shimoga	Tirthahalli	Dug Well	8.55
Shimoga	Konandur Dw	Dug Well	10.25
Shimoga	Humacha	Dug Well	6.29
Shimoga	Naluru	Dug Well	9.82
Shimoga	Balasagodu	Dug Well	8.39
Shimoga	Ganapathikatte(surani)	Dug Well	10.41
Shimoga	Sugur	Dug Well	0.78
Shimoga	Bagavalli	Dug Well	7.8
Shimoga	Araga	Dug Well	8.71
Shimoga	Bilehalli	Dug Well	9.05
Shimoga	Talaguppa1	Dug Well	10.19

Shimoga	Megaravalli	Dug Well	11.8
Shimoga	Ambligolla	Dug Well	9.86
Shimoga	Mytheri	Dug Well	12.12
Shimoga	Riponpet	Dug Well	10.32
Shimoga	Sagar	Dug Well	6.86
Shimoga	Hosabale	Dug Well	8.16
Shimoga	Kodlu	Dug Well	12.89
Shimoga	Guddekoppa	Dug Well	12.32
Shimoga	Brahmeeshwara	Dug Well	9.02
Shimoga	Taluve	Dug Well	9.51
Shimoga	Kudumallige	Dug Well	10.77
Shimoga	Kodur1	Dug Well	12.61
Shimoga	Devangi	Dug Well	11.42
Shimoga	Guddekeri	Dug Well	9.66
Shimoga	Nandikatte	Dug Well	12.4
Shimoga	Tudki	Dug Well	10.37
Shimoga	Gabadi	Dug Well	12.12
Shimoga	Gartikere	Dug Well	9.44
Shimoga	Hosanagara1	Dug Well	12.58
Shimoga	Hunsekatte Junction	Dug Well	17.06
Shimoga	Battemallappa	Dug Well	12.45
Shimoga	Hulkod	Dug Well	11.66
Shimoga	Kote Kargya	Dug Well	11.21
Shimoga	Arivadki	Dug Well	10.53
Shimoga	Iruvakkki	Dug Well	9.45
Shimoga	Anavatti	Dug Well	9.69
Shimoga	Bheemankone	Dug Well	11.23
Shimoga	Jaddihalli	Dug Well	9.47
Shimoga	Madsur Lingadalli	Dug Well	13.42
Shimoga	Kaijegebulu	Dug Well	11.07
Shimoga	Sorab	Dug Well	20.87
Shimoga	Ankaravalli	Dug Well	13.89
Shimoga	Ulavi	Dug Well	19.01
Shimoga	Tirthamatthur	Dug Well	17.26
Shimoga	Hosur2	Dug Well	12.59
Tumkur	Koratagere2	Bore Well	3.37
Tumkur	Hosur	Bore Well	12.46
Tumkur	Hosakere2	Bore Well	5.25
Tumkur	Tumkur1	Bore Well	11.18
Tumkur	Kenkere OW	Bore Well	
Tumkur	Sira	Bore Well	
Tumkur	Turuvekere1	Bore Well	18.7
Tumkur	Huliyar	Bore Well	
Tumkur	Bellavi1	Bore Well	22.82

Tumkur	D.S Hosahalli Ow Naquim	Bore Well	21.65
Tumkur	Yediyur	Bore Well	24.23
Tumkur	Yediyur	Bore Well	24.23
Tumkur	Chelur	Bore Well	
Tumkur	Nagavalli	Bore Well	20.45
Tumkur	Tovinkere	Bore Well	
Tumkur	Nelahalu	Bore Well	
Tumkur	Dodda Agrahara Naquim	Bore Well	29.19
Tumkur	Bommanahalli Thanda Pz	Bore Well	30.13
Tumkur	Tiptur1	Bore Well	33.18
Tumkur	Kibbanahalli1	Bore Well	41.8
Tumkur	Ankasandra I	Bore Well	
Tumkur	Marishettyhalli Ow Naquim	Bore Well	34.37
Tumkur	Muddenahalli1	Bore Well	45.14
Tumkur	Tarabenahalli	Bore Well	
Tumkur	Balavanerlu Pz	Bore Well	30.26
Tumkur	Kadaba2	Bore Well	50.73
Tumkur	Hagalawadi	Bore Well	
Tumkur	Byalya1	Bore Well	49.6
Tumkur	Dandinadibba	Bore Well	
Tumkur	Madapurahatti	Bore Well	
Tumkur	Doddapalanahalli Ow Naquim	Bore Well	42.78
Tumkur	Somanahlli OW	Bore Well	
Tumkur	G.Ranganahalli Ow Naquim	Bore Well	87.1
Tumkur	Huchanahatti Pz	Bore Well	71.58
Tumkur	Sidhlakona Ow Naquim	Bore Well	96.95
Tumkur	Siddanakatte OW	Bore Well	
Tumkur	Tumbadi	Dug Well	1.52
Tumkur	Badavanahalli(A)	Dug Well	2.11
Tumkur	Koratagere-A	Dug Well	2.36
Tumkur	Gatlagollahalli	Dug Well	2.65
Tumkur	Neelagondanahalli	Dug Well	2.57
Tumkur	Koratagere2	Dug Well	3.37
Tumkur	Nagenahalli	Dug Well	3.42
Tumkur	Singanahalli	Dug Well	1.79
Tumkur	Madhugiri(Pz)	Dug Well	1.78
Tumkur	Mayasandra	Dug Well	3.37
Tumkur	Tumkur	Dug Well	3.34
Tumkur	Midigeshi	Dug Well	3.16
Tumkur	Pavagada	Dug Well	3.51
Tumkur	Nonavinakere	Dug Well	3.78
Tumkur	Yellappana Gudde	Dug Well	3.63
Tumkur	G.Nagenahalli	Dug Well	4.82
Tumkur	Siddagamatha	Dug Well	4.58

Tumkur	Turuvekere	Dug Well	4.64
Tumkur	Bidarakere1	Dug Well	4.23
Tumkur	Giriyammanapalya	Dug Well	4.02
Tumkur	Madhugiri	Dug Well	6.03
Tumkur	Karekyathanahalli	Dug Well	4.16
Tumkur	Halkurke-A	Dug Well	3.48
Tumkur	Mattighatta	Dug Well	
Tumkur	Sira I	Dug Well	6.23
Tumkur	Balavaneralu	Dug Well	
Tumkur	Jadegondanahalli	Dug Well	4.51
Tumkur	Suragondanahalli	Dug Well	
Tumkur	Chattasandra	Dug Well	
Tumkur	Iriksandra	Dug Well	4.54
Tumkur	C.K.Pura	Dug Well	8.06
Tumkur	Mysorappan palya	Dug Well	
Tumkur	Chilanhalli	Dug Well	4.78
Tumkur	Kanameri	Dug Well	8.4
Tumkur	Rudrapura I	Dug Well	
Tumkur	Tiptur	Dug Well	7.22
Tumkur	Gubbi	Dug Well	7.96
Tumkur	Karadikodi	Dug Well	9.18
Tumkur	Ghansinayan	Dug Well	9.08
Tumkur	Anchihalli	Dug Well	9.49
Tumkur	Palavalli	Dug Well	9.32
Tumkur	Kotagudda	Dug Well	9.54
Tumkur	Rangasamudra	Dug Well	
Tumkur	Madihalli	Dug Well	10.7
Tumkur	Kunigal-A	Dug Well	12.07
Tumkur	Navule	Dug Well	
Tumkur	Lakshipura	Dug Well	
Tumkur	Huliyar	Dug Well	
Udupi	Ajekar	Bore Well	
Udupi	Siddapur2	Bore Well	10.04
Udupi	Kaup	Bore Well	10.25
Udupi	Sasthanu	Dug Well	4.46
Udupi	Hangarakatte	Dug Well	2.29
Udupi	Nandanavana	Dug Well	5.14
Udupi	Miyar	Dug Well	
Udupi	Airodi	Dug Well	4.51
Udupi	Ajekar	Dug Well	
Udupi	Kumbashi	Dug Well	5.61
Udupi	Someswar	Dug Well	
Udupi	Baindur 1	Dug Well	4.23
Udupi	Shiroor	Dug Well	8.45

Udupi	Kukundur	Dug Well	
Udupi	Nitte	Dug Well	
Udupi	Gopadi	Dug Well	4.5
Udupi	Asodu-Kalavara	Dug Well	7.48
Udupi	Mannuru	Dug Well	4.67
Udupi	Shankarnarayana	Dug Well	8.1
Udupi	Madamakki	Dug Well	5.49
Udupi	Belvai	Dug Well	
Udupi	Mudubidri A	Dug Well	
Udupi	Thekkatte	Dug Well	6.69
Udupi	Bailur	Dug Well	
Udupi	Malpe	Dug Well	4.98
Udupi	Maathbettu-Maniyala	Dug Well	
Udupi	Margoli-Basrur	Dug Well	5.99
Udupi	Herady-Barkur	Dug Well	7.39
Udupi	Saligrama	Dug Well	5.77
Udupi	Karje	Dug Well	8.98
Udupi	Kundapura	Dug Well	6.65
Udupi	Kirimanjeshwar	Dug Well	6.59
Udupi	Uchila	Dug Well	10.12
Udupi	Ankadakatte	Dug Well	6.18
Udupi	Yennehole	Dug Well	
Udupi	Arasa Katte	Dug Well	
Udupi	Ardi	Dug Well	9.54
Udupi	Kandlur	Dug Well	7.98
Udupi	Vastre	Dug Well	7.15
Udupi	Samplge	Dug Well	
Udupi	Hunsemakki	Dug Well	5.98
Udupi	Kota	Dug Well	6.32
Udupi	Pethri	Dug Well	13.13
Udupi	Golihole	Dug Well	7.06
Udupi	Thodaaru	Dug Well	
Udupi	Jodu Katte Guddeanngadi	Dug Well	12.05
Udupi	Parkala	Dug Well	8.86
Udupi	Halbadi Jn	Dug Well	7.42
Udupi	Karebylu	Dug Well	4.74
Udupi	Maravanthe	Dug Well	9.6
Udupi	Brahmavara	Dug Well	11.37
Udupi	Siddapura1	Dug Well	11.82
Udupi	Halkal	Dug Well	9.38
Udupi	Vandse	Dug Well	5.8
Udupi	Kukkehalli	Dug Well	10.48
Udupi	Badamikatte	Dug Well	8.18
Udupi	Mandarti	Dug Well	10.04

Udupi	Neralakatte	Dug Well	9.12
Udupi	Goliangadi	Dug Well	12.83
Udupi	Maikome	Dug Well	11.65
Udupi	Kokkarne	Dug Well	8.2
Udupi	Sabrikatta	Dug Well	9.68
Udupi	Hebri	Dug Well	
Udupi	Uchila A	Dug Well	8.7
Udupi	Kunjibettu	Dug Well	8.67
Udupi	Santhekatte	Dug Well	9.55
Udupi	Kannangaaru	Dug Well	8.35
Udupi	Kurkal	Dug Well	10.28
Udupi	Areshirur	Dug Well	8.49
Udupi	Perduru	Dug Well	12.26
Udupi	Ampaar	Dug Well	10.47
Udupi	Koup Uliyargoli	Dug Well	10.49
Udupi	Idooru Kunjadi	Dug Well	8.59
Udupi	Kunjaragiri Cross	Dug Well	11.47
Udupi	Bantkal	Dug Well	10.1
Udupi	Kollur1	Dug Well	11.72
Udupi	Udupi	Dug Well	13.87
Udupi	Trasi	Dug Well	12.61
Udupi	Katpadi	Dug Well	12.12
Udupi	Mundargi	Dug Well	15.77
Uttara Kannada	Karwar	Bore Well	2.6
Uttara Kannada	Kansur	Bore Well	5.24
Uttara Kannada	Manki	Bore Well	10.01
Uttara Kannada	Kumbarawada	Bore Well	12.39
Uttara Kannada	Ankola	Bore Well	15.23
Uttara Kannada	Dandeli	Bore Well	12.25
Uttara Kannada	Kumta	Bore Well	9.67
Uttara Kannada	Kirvatti	Bore Well	14.35
Uttara Kannada	Anshi	Dug Well	8.35
Uttara Kannada	Bhatkal1	Dug Well	5.72
Uttara Kannada	Arge Karwar	Dug Well	1.98
Uttara Kannada	Sadashivgad	Dug Well	3.03
Uttara Kannada	Amdalli	Dug Well	3.03
Uttara Kannada	Majali	Dug Well	2.61
Uttara Kannada	Kabbinahakkalu	Dug Well	5.22
Uttara Kannada	Karwar1	Dug Well	2.54
Uttara Kannada	Dandeli Dw	Dug Well	1.6
Uttara Kannada	Bargi	Dug Well	6.24
Uttara Kannada	Deevalli	Dug Well	5.48
Uttara Kannada	Nujje	Dug Well	5.88
Uttara Kannada	Basavanabail	Dug Well	4.01

Uttara Kannada	Mundgod	Dug Well	6.4
Uttara Kannada	Dibbanagal	Dug Well	8.76
Uttara Kannada	Bhagavathi	Dug Well	8.55
Uttara Kannada	Katur	Dug Well	6.02
Uttara Kannada	Keni	Dug Well	4.32
Uttara Kannada	Asnoti	Dug Well	5.95
Uttara Kannada	Kulgi	Dug Well	5.25
Uttara Kannada	Hapkarni	Dug Well	6.19
Uttara Kannada	Gerusoppa Kpc Colony	Dug Well	4.35
Uttara Kannada	Joida	Dug Well	7.26
Uttara Kannada	Torke	Dug Well	6.81
Uttara Kannada	Madanur	Dug Well	6.68
Uttara Kannada	Gotegali	Dug Well	8.16
Uttara Kannada	Shirali	Dug Well	6.34
Uttara Kannada	Hirematha	Dug Well	3.28
Uttara Kannada	Ankola1	Dug Well	7.81
Uttara Kannada	Mandlikoppa	Dug Well	8.75
Uttara Kannada	Kadra	Dug Well	6.92
Uttara Kannada	Moodkani	Dug Well	4.38
Uttara Kannada	Haldipur	Dug Well	5.04
Uttara Kannada	Kansur1	Dug Well	5.53
Uttara Kannada	Ragi hosalli	Dug Well	5.2
Uttara Kannada	Sampagod	Dug Well	9.15
Uttara Kannada	Hematemane	Dug Well	5.05
Uttara Kannada	Badal	Dug Well	5.84
Uttara Kannada	Kumbarwad	Dug Well	8.66
Uttara Kannada	Mainalli	Dug Well	12.27
Uttara Kannada	Kanagod	Dug Well	6.78
Uttara Kannada	Kursi	Dug Well	7.78
Uttara Kannada	Honakona	Dug Well	6.93
Uttara Kannada	Unchalli	Dug Well	8.6
Uttara Kannada	Arekoppa	Dug Well	9.08
Uttara Kannada	Dodmane	Dug Well	5.61
Uttara Kannada	Gopishitta	Dug Well	7.16
Uttara Kannada	Kannegeri	Dug Well	7.85
Uttara Kannada	Chandavar	Dug Well	8.66
Uttara Kannada	Murudeswar	Dug Well	5.01
Uttara Kannada	Dhareshwara	Dug Well	4.3
Uttara Kannada	Bandal	Dug Well	8.03
Uttara Kannada	Islur	Dug Well	9.02
Uttara Kannada	Yellapur1	Dug Well	10.58
Uttara Kannada	Tyagli	Dug Well	7.55
Uttara Kannada	Manki1	Dug Well	9.99
Uttara Kannada	Mavinagundi	Dug Well	7.87

Uttara Kannada	Amminalli	Dug Well	9.34
Uttara Kannada	Yekkambi	Dug Well	9.19
Uttara Kannada	Mirjan	Dug Well	7.26
Uttara Kannada	Gokarn	Dug Well	9.42
Uttara Kannada	Vadageri	Dug Well	7.99
Uttara Kannada	Belekeri	Dug Well	7.12
Uttara Kannada	Hosalli	Dug Well	12.86
Uttara Kannada	Malgi	Dug Well	9.11
Uttara Kannada	Madangeri	Dug Well	10.36
Uttara Kannada	Sunkatti	Dug Well	10.29
Uttara Kannada	Siddapur2	Dug Well	10.04
Uttara Kannada	Kumta1	Dug Well	9.55
Uttara Kannada	Douginala	Dug Well	9.01
Uttara Kannada	Uppadike-haladota cross	Dug Well	9.7
Uttara Kannada	Alakod	Dug Well	10.33
Uttara Kannada	Golgod	Dug Well	15.7
Uttara Kannada	Sirsi1	Dug Well	10.02
Uttara Kannada	Idagunji	Dug Well	6.63
Uttara Kannada	Vandatte	Dug Well	10.54
Uttara Kannada	Bilgi1	Dug Well	11.94
Uttara Kannada	Kolgibis	Dug Well	13.25
Uttara Kannada	Antarvalli	Dug Well	13.3
Uttara Kannada	Banavasi	Dug Well	16.49
Yadgir	B.R.gudi	Bore Well	5.95
Yadgir	Gurmatkal	Bore Well	6.37
Yadgir	Kaudimatti	Bore Well	5.25
Yadgir	Yadgir	Bore Well	11.92
Yadgir	Yergol	Bore Well	14.36
Yadgir	Wadgera	Bore Well	11.86
Yadgir	Madarki	Dug Well	4.84
Yadgir	Malla	Dug Well	2.71
Yadgir	Ulkal	Dug Well	2.23
Yadgir	Bolashettihal	Dug Well	3.02
Yadgir	Googi	Dug Well	3.07
Yadgir	Doranahalli	Dug Well	3.55
Yadgir	Malgatti	Dug Well	4.06
Yadgir	Devathkall	Dug Well	3.45
Yadgir	Hebbal B	Dug Well	4.08
Yadgir	Kakkeri	Dug Well	4.97
Yadgir	Mudbal	Dug Well	2.99
Yadgir	Gurmitkal1	Dug Well	7.78
Yadgir	Shorapur A	Dug Well	7.54
Yadgir	Naikal	Dug Well	4.27
Yadgir	Madnal	Dug Well	-

Yadgir	Kembhavi1	Dug Well	4.57
Yadgir	Saidapur	Dug Well	5.74
Yadgir	Vajjal	Dug Well	9.76
Yadgir	Shantpur	Dug Well	7.04
Yadgir	Wadger	Dug Well	7.45
Yadgir	Managanal	Dug Well	6.61
Yadgir	Kumbarpet	Dug Well	8.06
Yadgir	Khanapur2	Dug Well	9.21
Yadgir	Kalebelagundhi	Dug Well	11.28
Yadgir	Hunsihole	Dug Well	
Yadgir	Devapur A	Dug Well	11.44
Yadgir	Lakshampur	Dug Well	11.95
Yadgir	Kurkunda A	Dug Well	-
Yadgir	Mundargi	Dug Well	15.77
Yadgir	Bijaspur	Dug Well	12.14

Annexure-II Ground Water Level Data August 2021

DISTRICT	TALUK	VILLAGE	Well type	WATER LEVEL AUGUST 2021
Bagalkot	BADAMI	Badami1	Dug well	4.9
Bagalkot	BADAMI	Guledagudda	Dug well	5.2
Bagalkot	BADAMI	Guledagudda Sumetty	Dug well	8.1
Bagalkot	BADAMI	Kerur A	Dug well	1.9
Bagalkot	BADAMI	Kulageri	Bore well	27.9
Bagalkot	BADAMI	Lakhmapur	Dug well	30.7
Bagalkot	BADAMI	Pattadakal	Dug well	6.2
Bagalkot	BAGALKOT	Yedahalli	Dug well	6.3
Bagalkot	BILGI	Badagandi	Dug well	2.1
Bagalkot	BILGI	Bilgi Pz	Bore well	10.5
Bagalkot	HUNGUND	Amingad	Dug well	0.9
Bagalkot	HUNGUND	Gorbal	Dug well	2.6
Bagalkot	HUNGUND	Ilhal	Dug well	0.8
Bagalkot	HUNGUND	Kodihal	Dug well	2.8
Bagalkot	HUNGUND	Nagur	Dug well	4.5
Bagalkot	HUNGUND	Tumba	Dug well	4.6
Bagalkot	HUNGUND	Wadageri	Dug well	4.4
Bagalkot	JAMKHANDI	Alagur	Dug well	2.1
Bagalkot	JAMKHANDI	Banhatti	Dug well	5
Bagalkot	JAMKHANDI	Kumbarhal	Dug well	5.6
Bagalkot	JAMKHANDI	Rabakavi	Dug well	3.2
Bagalkot	JAMKHANDI	Savalgi2	Dug well	5.7
Bagalkot	MUDHOL	Belagalli	Dug well	3.4
Bagalkot	MUDHOL	Lokapur Pz	Bore well	1.8
Bagalkot	MUDHOL	Malapur	Dug well	4.6
Bangalore Rural	CHANNAPATNA	Channapatna-A	Dug well	1.1
Bangalore Rural	CHANNAPATNA	Channenahalli	Bore well	27.5
Bangalore Rural	CHANNAPATNA	Malagalu	Dug well	1.9
Bangalore Rural	CHANNAPATNA	Nunnuru	Dug well	3.8
Bangalore Rural	DEVANHALLI	Avathi	Dug well	10.7
Bangalore Rural	DEVANHALLI	Bairasandra	Dug well	8.7
Bangalore Rural	DEVANHALLI	Devanahalli A	Dug well	14.1
Bangalore Rural	DEVANHALLI	Devanhalli	Bore well	22.1
Bangalore Rural	DEVANHALLI	Kodagurki A	Dug well	2.9
Bangalore Rural	DEVANHALLI	Vishwanathapura	Dug well	3.9
Bangalore Rural	DODBALLAPUR	Dodballapur	Dug well	1.9
Bangalore Rural	DODBALLAPUR	Dodballapur1	Bore well	17.9
Bangalore Rural	DODBALLAPUR	Kanasvadi	Bore well	32.7
Bangalore Rural	DODBALLAPUR	Siddanayakanahalli	Bore well	8.6
Bangalore Rural	HOSKOTE	Hosakote	Bore well	30.8
Bangalore Rural	KANAKAPURA	Aralalu	Dug well	2.5
Bangalore Rural	KANAKAPURA	Ganaldoddi	Dug well	6.3
Bangalore Rural	KANAKAPURA	Harohalli	Bore well	8

Bangalore Rural	KANAKAPURA	Harohalli A	Dug well	0.6
Bangalore Rural	KANAKAPURA	Hegganur	Dug well	3.8
Bangalore Rural	KANAKAPURA	Helagalli	Dug well	0.5
Bangalore Rural	KANAKAPURA	Kanakapura	Bore well	5.9
Bangalore Rural	KANAKAPURA	Kanakapura1	Dug well	5.4
Bangalore Rural	KANAKAPURA	Kottahalli	Dug well	4.6
Bangalore Rural	KANAKAPURA	Kylancha	Dug well	1.2
Bangalore Rural	KANAKAPURA	Nullahalli	Dug well	9.5
Bangalore Rural	MAGADI	Bairanahalli Cross	Dug well	4.7
Bangalore Rural	MAGADI	Banavadi	Dug well	4.6
Bangalore Rural	MAGADI	Kuduru pz	Bore well	31.1
Bangalore Rural	MAGADI	Magadi1	Bore well	14
Bangalore Rural	MAGADI	Magadi2	Dug well	2.4
Bangalore Rural	MAGADI	Panayan Palya	Dug well	7.9
Bangalore Rural	MAGADI	Rudrapura Chadrappa Circle	Dug well	2.2
Bangalore Rural	MAGADI	Solur	Bore well	16.6
Bangalore Rural	MAGADI	Talacha Kuppe	Dug well	5.6
Bangalore Rural	MAGADI	Ukkada	Dug well	6.8
Bangalore Rural	MAGADI	Veerasagara	Dug well	4.2
Bangalore Rural	NELAMANGALA	Gangenapura	Dug well	2.9
Bangalore Rural	NELAMANGALA	Mahadevapura	Dug well	4.6
Bangalore Rural	NELAMANGALA	Shivagange	Bore well	4.9
Bangalore Rural	NELAMANGALA	Shivagange1	Dug well	2.3
Bangalore Rural	NELAMANGALA	Yentiganahalli	Bore well	13.7
Bangalore Rural	RAMANAGARAM	Bidadi	Bore well	15.8
Bangalore Rural	RAMANAGARAM	Jalamangala	Bore well	18
Bangalore Rural	RAMANAGARAM	Jalamangala A	Dug well	5.1
Bangalore Rural	RAMANAGARAM	Kalegowdanadoddi	Dug well	5.3
Bangalore Rural	RAMANAGARAM	Ramanagara	Dug well	8.9
Bangalore Rural	RAMANAGARAM	S.B.Doddi	Dug well	4.6
Bangalore Rural	RAMANAGARAM	Suggaunahalli	Dug well	5.1
Bangalore Urban	ANEKAL	Anekal	Bore well	19.4
Bangalore Urban	ANEKAL	Haragadde-A	Dug well	5.8
Bangalore Urban	ANEKAL	Jigani	Dug well	2
Bangalore Urban	BANGALORE NORTH	Bangalore-iv	Dug well	1.6
Bangalore Urban	BANGALORE NORTH	Basavanagudi	Dug well	2.6
Bangalore Urban	BANGALORE NORTH	Chennamankere Achkattu	Dug well	1.9
Bangalore Urban	BANGALORE NORTH	Dasanapura	Bore well	25.8
Bangalore Urban	BANGALORE NORTH	Gollahalli	Dug well	0.8
Bangalore Urban	BANGALORE NORTH	Hebbal2	Dug well	27.1
Bangalore Urban	BANGALORE NORTH	Hebbal2	Dug well	1.6
Bangalore Urban	BANGALORE NORTH	Hesaraghatta	Bore well	24.4
Bangalore Urban	BANGALORE NORTH	Indian Institute Of Science	Bore well	22.2
Bangalore Urban	BANGALORE NORTH	Kodigehalli	Dug well	4.4

Bangalore Urban	BANGALORE NORTH	Malleswaram	Dug well	2.1
Bangalore Urban	BANGALORE NORTH	Nimhans	Bore well	6.4
Bangalore Urban	BANGALORE NORTH	Rajajinagara	Dug well	1.7
Bangalore Urban	BANGALORE NORTH	Wilson Garden	Bore well	3.1
Bangalore Urban	BANGALORE NORTH	Yelahanka	Bore well	18.4
Bangalore Urban	BANGALORE SOUTH	Adugodi	Bore well	2.1
Bangalore Urban	BANGALORE SOUTH	Bang Uni Ars Ls	Bore well	19.3
Bangalore Urban	BANGALORE SOUTH	Bangalore ii	Dug well	2.8
Bangalore Urban	BANGALORE SOUTH	Chandasipalya	Dug well	7.3
Bangalore Urban	BANGALORE SOUTH	Cubbon Park	Bore well	2.2
Bangalore Urban	BANGALORE SOUTH	Gottigere A	Dug well	0.2
Bangalore Urban	BANGALORE SOUTH	Gsi Pz	Bore well	18.6
Bangalore Urban	BANGALORE SOUTH	Hsr Layout	Dug well	2
Bangalore Urban	BANGALORE SOUTH	IIM Bannerughatta	Bore well	13.2
Bangalore Urban	BANGALORE SOUTH	Jayanagar	Bore well	8.9
Bangalore Urban	BANGALORE SOUTH	Seva Kshetra Hospital Banshankari li	Dug well	8.2
Bangalore Urban	BANGALORE SOUTH	Singasandra	Bore well	22.9
Bangalore Urban	BANGALORE SOUTH	Thalaghattapurapz	Bore well	5.6
Bangalore Urban	BANGALORE SOUTH	Varathur	Bore well	51.8
Bangalore Urban	BANGALORE SOUTH	Vasanthpura	Dug well	4.8
Bangalore Urban	DODBALLAPUR	Gollahalli	Dug well	14.4
Belgaum	ATHNI	Athni	Dug well	3.6
Belgaum	ATHNI	Badchi	Dug well	0.9
Belgaum	ATHNI	Halyal1	Dug well	3.4
Belgaum	ATHNI	Kakmari	Dug well	4.1
Belgaum	ATHNI	Khotanatti	Dug well	7.3
Belgaum	ATHNI	Mallabad1	Dug well	11.7
Belgaum	ATHNI	Mangsuli	Dug well	0.8
Belgaum	ATHNI	Mole	Dug well	3.8
Belgaum	ATHNI	Nandagaon1	Dug well	4.9
Belgaum	ATHNI	Radderhatti	Dug well	2.4
Belgaum	BELGAUM	Belgaum	Bore well	8.7
Belgaum	BELGAUM	Belgaum1	Dug well	2.3
Belgaum	BELGAUM	Changad	Dug well	1.5
Belgaum	BELGAUM	Halaga	Dug well	1.7
Belgaum	BELGAUM	Kudichi	Dug well	0.7
Belgaum	BELGAUM	Piranwadi	Dug well	1.9
Belgaum	BELGAUM	Sulebhavi	Dug well	2.1
Belgaum	BELGAUM	Sutagatti	Dug well	5.1
Belgaum	BELGAUM	Uchagaon	Dug well	3.1
Belgaum	BELGAUM	Vantamuri	Dug well	0.5
Belgaum	CHIKODI	Belakud	Dug well	3.2
Belgaum	CHIKODI	Examba	Dug well	4.1
Belgaum	CHIKODI	Galatga	Dug well	5.8

Belgaum	CHIKODI	Kabbur	Dug well	5.6
Belgaum	CHIKODI	Nippani1	Dug well	2.1
Belgaum	CHIKODI	Rupnal	Dug well	0.6
Belgaum	CHIKODI	Soundalga1	Dug well	1.2
Belgaum	GOKAK	Ankalgi	Bore well	2.9
Belgaum	GOKAK	Arabhavi	Dug well	3.1
Belgaum	GOKAK	Chikkanandi	Dug well	2.6
Belgaum	GOKAK	CHIKKANANDI	Dug well	2.5
Belgaum	GOKAK	Ghodageri	Dug well	1.2
Belgaum	GOKAK	Gokak	Bore well	4.6
Belgaum	GOKAK	Khanagaon	Dug well	2.8
Belgaum	GOKAK	Koujalgi	Bore well	4.2
Belgaum	GOKAK	Kundargi	Dug well	2.3
Belgaum	GOKAK	Mamadapur	Dug well	7.4
Belgaum	GOKAK	Naganur	Dug well	1.1
Belgaum	GOKAK	Parthanhalli	Dug well	2.2
Belgaum	GOKAK	Sangankeri	Dug well	0.6
Belgaum	GOKAK	Sindhikurbet	Dug well	2.1
Belgaum	HUKERI	Ankala Gudikettra	Dug well	1.8
Belgaum	HUKERI	Badkundri	Bore well	3.9
Belgaum	HUKERI	Basapura	Dug well	6.1
Belgaum	HUKERI	Bastwad	Dug well	3.1
Belgaum	HUKERI	Bellad Bagewadi	Dug well	0.8
Belgaum	HUKERI	Gondwad	Dug well	0.6
Belgaum	HUKERI	Gotur	Dug well	2.3
Belgaum	HUKERI	Gumachinamardi	Dug well	1.1
Belgaum	HUKERI	Hanjamhatti	Dug well	1.3
Belgaum	HUKERI	Hattargi	Dug well	0.4
Belgaum	HUKERI	Hidkal Dam	Bore well	1.9
Belgaum	HUKERI	Hukeri1	Dug well	4.5
Belgaum	HUKERI	Hukkeri	Bore well	2.3
Belgaum	HUKERI	Hulloli	Dug well	1.9
Belgaum	HUKERI	Hunuru	Dug well	0.7
Belgaum	HUKERI	Islampura	Dug well	2.9
Belgaum	HUKERI	Sankeshwar	Dug well	2.2
Belgaum	HUKERI	Yadgud	Dug well	1.5
Belgaum	HUKERI	Yeli Munoli	Dug well	0.9
Belgaum	KHANAPUR	Bidi	Dug well	0.8
Belgaum	KHANAPUR	Gunji	Dug well	0.6
Belgaum	KHANAPUR	Khanapur	Bore well	4.4
Belgaum	KHANAPUR	Khanapur1	Dug well	4.1
Belgaum	KHANAPUR	Londa1	Dug well	5.7
Belgaum	KHANAPUR	Nandgad	Dug well	1.4
Belgaum	KHANAPUR	Watre	Dug well	4.7

Belgaum	PARASGAD	Bailhongal	Dug well	0.6
Belgaum	PARASGAD	Bailhongal pz	Bore well	2.5
Belgaum	PARASGAD	Hallakki	Dug well	0.4
Belgaum	PARASGAD	Munavalli	Dug well	4.4
Belgaum	PARASGAD	Murgod	Dug well	2.1
Belgaum	PARASGAD	Saundatti	Dug well	1.3
Belgaum	PARASGAD	Sopadla	Dug well	5.3
Belgaum	PARASGAD	Yaraganavi	Dug well	3.1
Belgaum	RAMDURG	Godachi	Dug well	2.9
Belgaum	RAMDURG	Ramdurg	Bore well	7
Belgaum	RAMDURG	Ramdurg1	Dug well	10.1
Belgaum	RAMDURG	Salahalli	Dug well	5.2
Belgaum	RAYBAG	Ainapur	Dug well	4.1
Belgaum	RAYBAG	Bekud	Dug well	2
Belgaum	RAYBAG	Chincholi	Dug well	8.9
Belgaum	RAYBAG	Gurlapur	Dug well	4.5
Belgaum	RAYBAG	Hubravadi	Dug well	6.2
Belgaum	RAYBAG	Kudichi pz	Bore well	3.2
Belgaum	RAYBAG	Kuduchi	Dug well	3.7
Belgaum	RAYBAG	Nasalapur	Dug well	2
Belgaum	RAYBAG	Raibag	Bore well	3.4
Belgaum	RAYBAG	Rayabag1	Dug well	4.3
Belgaum	RAYBAG	Yebaratti	Dug well	2.6
Belgaum	RAYBAG	Yedrav	Dug well	2.1
Belgaum	SAMPGAON	Hire bagewadi	Dug well	1.3
Belgaum	SAMPGAON	Kittur1	Dug well	0.7
Belgaum	SAMPGAON	Nesaragi1	Dug well	3.2
Belgaum	SAMPGAON	Sutagatti1	Dug well	2.7
Bellary	BELLARY	Bailuru	Dug well	3.6
Bellary	HADAGALLI	Dasarahally Tanda	Dug well	1.1
Bellary	HADAGALLI	Hagaranur	Dug well	6.3
Bellary	HADAGALLI	Hirehadagalli	Bore well	7.4
Bellary	HADAGALLI	Ittigi	Bore well	33.6
Bellary	HADAGALLI	Magala	Dug well	1.4
Bellary	HADAGALLI	Uthangi	Dug well	1.6
Bellary	HAGARIBOMMANAHALLI	Hampasagara	Bore well	4.6
Bellary	HOSPET	Danapura	Dug well	0.9
Bellary	HOSPET	Mariyammanahalli1	Dug well	0.8
Bellary	HOSPET	Muddapura	Dug well	3.9
Bellary	KUDLIGI	Jogi Kallu	Dug well	2.9
Bellary	KUDLIGI	Kakkuppi	Dug well	7.1
Bellary	KUDLIGI	Ujjini	Bore well	27.6
Bellary	SIRUGUPPA	Ganikallu	Dug well	4.4
Bellary	SIRUGUPPA	Tekkalakote A	Dug well	5.2

Bidar	AURAD	Aurad1	Dug well	3.5
Bidar	AURAD	Borala	Dug well	1.1
Bidar	AURAD	Borgi	Dug well	0.7
Bidar	AURAD	Dongargaon	Dug well	0.2
Bidar	AURAD	Ekamba	Dug well	1
Bidar	AURAD	Kamalnagar	Dug well	0.1
Bidar	AURAD	Kandikheri	Dug well	1
Bidar	AURAD	Nagur	Dug well	1.8
Bidar	AURAD	Santepur	Dug well	0
Bidar	AURAD	Wadegaon	Dug well	0.8
Bidar	BASAVAKALYAN	Basavakalyan	Bore well	13.9
Bidar	BASAVAKALYAN	Islampur	Dug well	5.6
Bidar	BASAVAKALYAN	Matala	Dug well	5.5
Bidar	BASAVAKALYAN	Mudbi1	Dug well	1
Bidar	BASAVAKALYAN	Rajeshwar	Dug well	2.3
Bidar	BASAVAKALYAN	Soldapka	Dug well	1.1
Bidar	BASAVAKALYAN	Yarandagi	Dug well	6.9
Bidar	BHALKI	Bhalki1	Dug well	1.3
Bidar	BHALKI	Bhatambra	Dug well	0.5
Bidar	BHALKI	Halburga1	Dug well	5.5
Bidar	BHALKI	Helsi	Dug well	1.5
Bidar	BHALKI	Saigaon	Dug well	1.2
Bidar	BIDAR	Andur	Dug well	6.7
Bidar	BIDAR	Bagdel1	Dug well	4.9
Bidar	BIDAR	Bidar1	Dug well	5.1
Bidar	BIDAR	Chickpet A	Dug well	0.2
Bidar	BIDAR	Janawada A	Dug well	5.5
Bidar	HOMNABAD	Basarapur	Dug well	2.9
Bidar	HOMNABAD	Ghatboral	Dug well	0.7
Bidar	HOMNABAD	Handikera Wadi	Dug well	2.9
Bidar	HOMNABAD	Homnabad	Bore well	12.6
Bidar	HOMNABAD	Menekhalli	Dug well	2
Bidar	HOMNABAD	Nirna	Dug well	3
Bidar	HOMNABAD	Rajola	Dug well	5.1
Bidar	HOMNABAD	Rampur	Dug well	0.9
Bijapur	BASAVANA BAGEVADI	Agasabala Cross	Dug well	1.6
Bijapur	BASAVANA BAGEVADI	Basavana Bagevadi	Dug well	8.6
Bijapur	BASAVANA BAGEVADI	Basavanabagewadi	Dug well	1.5
Bijapur	BASAVANA BAGEVADI	Dindawar	Dug well	1.8
Bijapur	BASAVANA BAGEVADI	Huvinahipparagi	Dug well	2.2
Bijapur	BASAVANA BAGEVADI	Ingaleshwar	Dug well	1.9
Bijapur	BASAVANA BAGEVADI	Mulawad	Bore well	6.5
Bijapur	BASAVANA BAGEVADI	Multagi	Dug well	1.7
Bijapur	BASAVANA BAGEVADI	Nidagundi	Dug well	1

Bijapur	BASAVANA BAGEVADI	Satihali	Dug well	3.9
Bijapur	BASAVANA BAGEVADI	Teligi	Dug well	1.7
Bijapur	BIJAPUR	Aliyabad	Dug well	1.3
Bijapur	BIJAPUR	Bijapur A	Dug well	3.3
Bijapur	BIJAPUR	Honaganahalli	Dug well	6.4
Bijapur	BIJAPUR	Honnutagi	Dug well	1.1
Bijapur	BIJAPUR	Jumnal	Dug well	26
Bijapur	BIJAPUR	Kallolli	Dug well	1.4
Bijapur	BIJAPUR	Kumatagi	Bore well	5.9
Bijapur	BIJAPUR	Kumatagi A	Dug well	0.8
Bijapur	BIJAPUR	Mangoli	Dug well	3.5
Bijapur	BIJAPUR	Nagadhana	Dug well	2.1
Bijapur	BIJAPUR	Sarawad	Dug well	4.6
Bijapur	BIJAPUR	Shivangi	Dug well	3.8
Bijapur	BIJAPUR	Tikota pz	Bore well	5.2
Bijapur	GOKAK	Kallolli	Dug well	0.7
Bijapur	INDI	Bardol	Dug well	1.3
Bijapur	INDI	Bhudihala	Dug well	2.9
Bijapur	INDI	Chadchan	Dug well	4.7
Bijapur	INDI	Dhulkhed	Bore well	1.8
Bijapur	INDI	Halsangi	Dug well	5.6
Bijapur	INDI	Horti pz	Bore well	14.8
Bijapur	INDI	Inchageri	Dug well	3
Bijapur	INDI	Jagjiwani	Dug well	5.2
Bijapur	INDI	Newdhulikhed	Dug well	1.3
Bijapur	INDI	Nimbal	Dug well	4.9
Bijapur	INDI	Rugi	Dug well	9.2
Bijapur	INDI	Salotgi	Dug well	18
Bijapur	INDI	Satalagaon	Dug well	4.3
Bijapur	INDI	Sawalanga	Dug well	4.1
Bijapur	INDI	Yelagi	Dug well	4.2
Bijapur	INDI	Zalki Pz	Bore well	2.3
Bijapur	MUDDEBIHAL	Bavur	Dug well	1.6
Bijapur	MUDDEBIHAL	Devarhulagabal	Dug well	3.2
Bijapur	MUDDEBIHAL	Dhavalagi	Dug well	2.4
Bijapur	MUDDEBIHAL	Hiremural	Dug well	1.2
Bijapur	MUDDEBIHAL	Maileswar A	Dug well	6.2
Bijapur	MUDDEBIHAL	Minajigi	Dug well	6.2
Bijapur	MUDDEBIHAL	Muddebihal A	Dug well	6.9
Bijapur	MUDDEBIHAL	Nagarbetta	Dug well	3.3
Bijapur	MUDDEBIHAL	Nebageri	Dug well	3
Bijapur	MUDDEBIHAL	Tangadgi	Dug well	0.5
Bijapur	SINDGI	Ayeri	Dug well	2.3
Bijapur	SINDGI	Deur tanda	Dug well	1.9

Bijapur	SINDGI	Devanagao	Dug well	4.3
Bijapur	SINDGI	Gab Savalagi	Dug well	4.5
Bijapur	SINDGI	Hanchali	Dug well	4.5
Bijapur	SINDGI	Kannolli	Dug well	9.4
Bijapur	SINDGI	Korhalli	Dug well	1.7
Bijapur	SINDGI	Pettepur	Dug well	4.6
Bijapur	SINDGI	Rampura	Dug well	2.7
Bijapur	SINDGI	Sindgi 1	Dug well	4.7
Bijapur	SINDGI	Vibhutihalli	Dug well	3
Bijapur	SINDGI	Yankanchi	Dug well	3.2
Chamarajanagar	BANGALORE SOUTH	Begur	Dug well	10.6
Chamarajanagar	CHAMARAJANAGAR	Chamarajanagar	Bore well	16.8
Chamarajanagar	CHAMARAJANAGAR	Santemarenahalli	Bore well	27.5
Chamarajanagar	GUNDLUPET	Begur	Dug well	13.1
Chamarajanagar	GUNDLUPET	Devalapura	Dug well	2.8
Chamarajanagar	GUNDLUPET	Gundlupet	Bore well	40.7
Chamarajanagar	GUNDLUPET	Honnegowdanahalli	Dug well	9.1
Chamarajanagar	GUNDLUPET	Kurubarahundi	Dug well	2.9
Chamarajanagar	GUNDLUPET	Maddur1	Dug well	2
Chamarajanagar	KOLLEGAL	Hanur	Dug well	11.9
Chamarajanagar	KOLLEGAL	Kollegal	Bore well	12.8
Chamarajanagar	KOLLEGAL	Kunthur	Dug well	6.9
Chamarajanagar	KOLLEGAL	Thagarapura	Dug well	2.3
Chamarajanagar	YELANDUR	Yelandur	Bore well	6.8
Chamarajanagar	YELANDUR	Yeriyuru	Dug well	6.5
CHIKBALLAPUR	CHIKBALLAPUR	Gudibandeei	Dug well	2.7
CHIKBALLAPUR	CHIKBALLAPUR	Nandi	Bore well	61.1
CHIKBALLAPUR	CHIKBALLAPUR	Settigere	Dug well	4.9
CHIKBALLAPUR	CHINTAMANI	Chintamani	Bore well	3.4
CHIKBALLAPUR	CHINTAMANI	Chintamani A	Dug well	1.2
CHIKBALLAPUR	CHINTAMANI	Gajahalli	Dug well	0.9
CHIKBALLAPUR	CHINTAMANI	Kuruburu	Bore well	31.8
CHIKBALLAPUR	CHINTAMANI	Murugamalla	Dug well	1
CHIKBALLAPUR	CHINTAMANI	Upparpet	Dug well	3.3
CHIKBALLAPUR	GAURIBIDANUR	Gauribidanur	Bore well	28.1
CHIKBALLAPUR	GAURIBIDANUR	Hampasandra	Dug well	28.6
CHIKBALLAPUR	GAURIBIDANUR	Manchenahalli	Bore well	13.1
CHIKBALLAPUR	GAURIBIDANUR	Namagondlu	Dug well	3.7
CHIKBALLAPUR	GAURIBIDANUR	Pura	Dug well	1.5
CHIKBALLAPUR	GAURIBIDANUR	Thondebhavi	Dug well	1.5
CHIKBALLAPUR	GAURIBIDANUR	Vidhuraswath	Bore well	12.2
CHIKBALLAPUR	GUDIBANDA	Hampasandra	Dug well	1.3
Chikmagalur	CHIKMAGALUR	Aladagudde	Dug well	4.1
Chikmagalur	CHIKMAGALUR	Alduru A	Dug well	12.2

Chikmagalur	CHIKMAGALUR	Bannur_ckm	Dug well	1.7
Chikmagalur	CHIKMAGALUR	Chikmagalur Town	Dug well	2.1
Chikmagalur	CHIKMAGALUR	Gori Gundi	Dug well	2.7
Chikmagalur	CHIKMAGALUR	Handi	Dug well	2
Chikmagalur	CHIKMAGALUR	Hukkunda	Dug well	3.1
Chikmagalur	CHIKMAGALUR	Hunsehalli	Dug well	1.7
Chikmagalur	CHIKMAGALUR	Kanati	Dug well	0.9
Chikmagalur	CHIKMAGALUR	Karthikere	Dug well	2.4
Chikmagalur	CHIKMAGALUR	Kooduvalli	Dug well	8
Chikmagalur	CHIKMAGALUR	Mugthihalli	Dug well	1.7
Chikmagalur	CHIKMAGALUR	Uppalli	Dug well	2.6
Chikmagalur	CHIKMAGALUR	Vasthare	Dug well	1.8
Chikmagalur	KADUR	Hirenallur	Dug well	1.2
Chikmagalur	KADUR	Machcheri	Dug well	2.1
Chikmagalur	KADUR	Mallidevihalli	Dug well	2.9
Chikmagalur	KOPPA	Agalegundi	Dug well	4.2
Chikmagalur	KOPPA	Hariharapura	Dug well	4.1
Chikmagalur	KOPPA	Herur	Dug well	2.6
Chikmagalur	KOPPA	Jayapura	Dug well	7.3
Chikmagalur	KOPPA	Kalanaikana Katte	Dug well	4
Chikmagalur	KOPPA	Koppa A	Dug well	7.2
Chikmagalur	KOPPA	Kudregundi	Dug well	5.3
Chikmagalur	KOPPA	Menase	Dug well	5.3
Chikmagalur	KOPPA	Nalluru	Dug well	1
Chikmagalur	KOPPA	Narve	Dug well	3.6
Chikmagalur	KOPPA	Samse	Dug well	2.7
Chikmagalur	KOPPA	Shanuvalli	Dug well	3.2
Chikmagalur	MUDIGERE	Bankal	Dug well	1.9
Chikmagalur	MUDIGERE	Bjuvalli	Bore well	3.2
Chikmagalur	MUDIGERE	Bilagula	Dug well	3.8
Chikmagalur	MUDIGERE	Chackmakki	Dug well	1.9
Chikmagalur	MUDIGERE	Halemudigere	Dug well	3.3
Chikmagalur	MUDIGERE	Hire Bile	Dug well	0.7
Chikmagalur	MUDIGERE	Horatti	Dug well	4.5
Chikmagalur	MUDIGERE	Hornad	Dug well	1.1
Chikmagalur	MUDIGERE	Jannapura	Dug well	6.5
Chikmagalur	MUDIGERE	Jn Bylu	Dug well	5.7
Chikmagalur	MUDIGERE	Kalasa	Dug well	1.2
Chikmagalur	MUDIGERE	Kottigehara	Dug well	3.7
Chikmagalur	MUDIGERE	Mudigere Hand Post	Dug well	9
Chikmagalur	MUDIGERE	Thodlu Karegadde	Dug well	1.3
Chikmagalur	NARASIMHARAJAPURA	Alehalli	Dug well	4.3
Chikmagalur	NARASIMHARAJAPURA	Balehonnur	Dug well	5.2
Chikmagalur	NARASIMHARAJAPURA	Bannur_NRP	Bore well	6

Chikmagalur	NARASIMHARAJAPURA	Jakkanakki	Dug well	3.9
Chikmagalur	NARASIMHARAJAPURA	Magundi	Dug well	3
Chikmagalur	NARASIMHARAJAPURA	Mahalgodu	Dug well	1.2
Chikmagalur	NARASIMHARAJAPURA	Moodavagilu	Dug well	1.1
Chikmagalur	NARASIMHARAJAPURA	Muthinakoppa	Dug well	0.5
Chikmagalur	NARASIMHARAJAPURA	Narasimharajapura	Dug well	3.6
Chikmagalur	NARASIMHARAJAPURA	Narasimharajapura A	Dug well	1.9
Chikmagalur	NARASIMHARAJAPURA	Seegodu	Dug well	7.3
Chikmagalur	NARASIMHARAJAPURA	Shankarapura	Dug well	3.8
Chikmagalur	NARASIMHARAJAPURA	Shettikoppa	Dug well	2.1
Chikmagalur	NARASIMHARAJAPURA	Sutha Echeker	Dug well	4.5
Chikmagalur	SRINGERI	Begaru	Dug well	5.9
Chikmagalur	SRINGERI	Holekoppa	Dug well	4.3
Chikmagalur	SRINGERI	Sringeri	Bore well	0.7
Chikmagalur	SRINGERI	Sringeri1	Dug well	1.9
Chikmagalur	TARIKERE	Bhavikere	Dug well	6.5
Chikmagalur	TARIKERE	Lakkavalli A	Dug well	0.4
Chikmagalur	TARIKERE	Rangenahalli	Dug well	0.2
Chikmagalur	TARIKERE	Seethapura	Dug well	1.9
Chikmagalur	TARIKERE	Tarikere	Dug well	2.6
Chitradurga	CHITRADURGA	Biruvara	Dug well	13.6
Chitradurga	CHITRADURGA	Bommenahalli	Dug well	1.6
Chitradurga	CHITRADURGA	Hampanur	Dug well	4.9
Chitradurga	CHITRADURGA	Kallavvana Nagatihalli	Dug well	3.4
Chitradurga	CHITRADURGA	Pandarahalli pz	Bore well	27.2
Chitradurga	CHITRADURGA	Siddapura	Dug well	18.1
Chitradurga	HOLALKERE	Arehalli	Dug well	1.8
Chitradurga	HOLALKERE	Bharamanaikanadurga	Dug well	10
Chitradurga	HOLALKERE	Dogganal	Dug well	1.4
Chitradurga	HOLALKERE	Dummi	Dug well	0.8
Chitradurga	HOLALKERE	Gangasamudra	Dug well	2
Chitradurga	HOLALKERE	Hanumali	Dug well	2.3
Chitradurga	HOLALKERE	Holalkere PZ	Bore well	9.2
Chitradurga	HOLALKERE	Muthugaduru	Bore well	15.4
Chitradurga	HOLALKERE	R.Gollarahalli	Dug well	3.5
Chitradurga	HOLALKERE	R.Nulnur	Dug well	1.9
Chitradurga	HOLALKERE	Ramgiri	Dug well	1.8
Chitradurga	HOLALKERE	Talikatte	Dug well	6.7
Chitradurga	HOSDURGA	Kumminghatta	Dug well	2.2
Dakshin Kannada	BANTVAL	Bantwal	Bore well	10.2
Dakshin Kannada	BANTVAL	Bantwal1	Dug well	2.3
Dakshin Kannada	BANTVAL	Bollangadi	Dug well	2.2
Dakshin Kannada	BANTVAL	Kabaka	Dug well	4.2
Dakshin Kannada	BANTVAL	Kalladka	Dug well	2.3

Dakshin Kannada	BANTVAL	Kaval Maduru	Dug well	3.8
Dakshin Kannada	BANTVAL	Kudupadaru	Dug well	4
Dakshin Kannada	BANTVAL	Mani	Dug well	5.8
Dakshin Kannada	BANTVAL	Mittur	Dug well	1.1
Dakshin Kannada	BANTVAL	Nayanaadu	Dug well	1.4
Dakshin Kannada	BANTVAL	Punjalkatte	Dug well	5.7
Dakshin Kannada	BANTVAL	Subashnagar	Dug well	2
Dakshin Kannada	BANTVAL	Ukkuda	Dug well	2.4
Dakshin Kannada	BANTVAL	Veer kambha	Dug well	2.2
Dakshin Kannada	BANTVAL	Vittal	Bore well	11.9
Dakshin Kannada	BANTVAL	Vittala	Dug well	4.5
Dakshin Kannada	BELTANGADI	Adantadka	Dug well	4.3
Dakshin Kannada	BELTANGADI	Alandangadi	Dug well	2
Dakshin Kannada	BELTANGADI	Badanaje Macharu	Dug well	3.6
Dakshin Kannada	BELTANGADI	Ballalu	Dug well	5.9
Dakshin Kannada	BELTANGADI	Belthangadi	Bore well	3.6
Dakshin Kannada	BELTANGADI	Belthangadi1	Dug well	2.7
Dakshin Kannada	BELTANGADI	Kokkada	Dug well	3.8
Dakshin Kannada	BELTANGADI	Kukeadi	Dug well	1.9
Dakshin Kannada	BELTANGADI	Nidigal	Dug well	2.1
Dakshin Kannada	BELTANGADI	Nidle	Dug well	6.9
Dakshin Kannada	BELTANGADI	Padangadi	Dug well	1.6
Dakshin Kannada	BELTANGADI	Surya	Dug well	0.4
Dakshin Kannada	BELTANGADI	Ujire	Dug well	0.3
Dakshin Kannada	BELTANGADI	Venur	Dug well	3.9
Dakshin Kannada	MANGALORE	Adyar	Dug well	1.8
Dakshin Kannada	MANGALORE	Bajpe	Dug well	4.6
Dakshin Kannada	MANGALORE	Bala	Dug well	6.9
Dakshin Kannada	MANGALORE	Bore Gudde	Dug well	5.8
Dakshin Kannada	MANGALORE	Garadi	Dug well	6.9
Dakshin Kannada	MANGALORE	Haleangady	Dug well	2.6
Dakshin Kannada	MANGALORE	Kateel	Dug well	1.2
Dakshin Kannada	MANGALORE	Kenchanekere	Dug well	2.8
Dakshin Kannada	MANGALORE	Kenjaru	Dug well	5.3
Dakshin Kannada	MANGALORE	Kesargadde	Dug well	1.2
Dakshin Kannada	MANGALORE	Kinni Kambala	Dug well	7.6
Dakshin Kannada	MANGALORE	Kinnigoli	Dug well	10.9
Dakshin Kannada	MANGALORE	Kotekar Dw	Dug well	1.7
Dakshin Kannada	MANGALORE	Mangalore Attawara	Dug well	6.3
Dakshin Kannada	MANGALORE	Mangalore Bandaru	Dug well	4
Dakshin Kannada	MANGALORE	Mangalore Jappu	Dug well	0.7
Dakshin Kannada	MANGALORE	Mangalore Kankanadi	Dug well	2.7
Dakshin Kannada	MANGALORE	Mangalore Lalbhag	Dug well	7.1
Dakshin Kannada	MANGALORE	MULki	Dug well	4.7

Dakshin Kannada	MANGALORE	Mulki	Dug well	5.4
Dakshin Kannada	MANGALORE	Padil	Dug well	6.6
Dakshin Kannada	MANGALORE	Pakshikere	Dug well	1.7
Dakshin Kannada	MANGALORE	Panambur Beach	Dug well	1.6
Dakshin Kannada	MANGALORE	Perar	Dug well	9.1
Dakshin Kannada	MANGALORE	Permude	Dug well	6.5
Dakshin Kannada	MANGALORE	Shirtadi	Dug well	4.9
Dakshin Kannada	MANGALORE	Surathkal	Dug well	7.8
Dakshin Kannada	MANGALORE	Talapady	Dug well	3.3
Dakshin Kannada	MANGALORE	Ullal Beach	Dug well	3.6
Dakshin Kannada	PUTTUR	Addhole	Dug well	2.4
Dakshin Kannada	PUTTUR	Athoor Koyla	Dug well	7.2
Dakshin Kannada	PUTTUR	Balya	Dug well	0.6
Dakshin Kannada	PUTTUR	Bantra(Mardala)	Dug well	1
Dakshin Kannada	PUTTUR	Bilinele	Dug well	1.2
Dakshin Kannada	PUTTUR	Gerukatte	Dug well	2.8
Dakshin Kannada	PUTTUR	Hirebandadi	Dug well	1.6
Dakshin Kannada	PUTTUR	Kadaba	Dug well	0.8
Dakshin Kannada	PUTTUR	Kalleri	Dug well	6.3
Dakshin Kannada	PUTTUR	Kavu	Dug well	3.5
Dakshin Kannada	PUTTUR	Kudtha Muger	Dug well	3.4
Dakshin Kannada	PUTTUR	Madavu	Dug well	4.7
Dakshin Kannada	PUTTUR	Mannikara	Dug well	2.4
Dakshin Kannada	PUTTUR	Nelliadka	Dug well	4.1
Dakshin Kannada	PUTTUR	Puttur	Bore well	13.1
Dakshin Kannada	PUTTUR	Puttur1	Dug well	5.8
Dakshin Kannada	PUTTUR	Shiradi	Bore well	3
Dakshin Kannada	PUTTUR	Shiradi A	Dug well	5.1
Dakshin Kannada	PUTTUR	Sunkadakatte lthoor	Dug well	2.8
Dakshin Kannada	PUTTUR	Thingaldi	Dug well	4.4
Dakshin Kannada	SULYA	Ajjavra	Dug well	3
Dakshin Kannada	SULYA	Allety Mevinadka	Dug well	3.9
Dakshin Kannada	SULYA	Aranthodu	Dug well	9
Dakshin Kannada	SULYA	Bellare	Dug well	2.7
Dakshin Kannada	SULYA	Chowdichar-A	Dug well	3.6
Dakshin Kannada	SULYA	Goonadka	Dug well	0.4
Dakshin Kannada	SULYA	Jalsur	Dug well	3.4
Dakshin Kannada	SULYA	Kallugundi	Dug well	0.9
Dakshin Kannada	SULYA	Sampaje	Dug well	4.3
Dakshin Kannada	SULYA	Sonnagiri	Dug well	3.1
Dakshin Kannada	SULYA	Subramanya1	Dug well	2.6
Dakshin Kannada	SULYA	Sullia	Dug well	2.4
Dakshin Kannada	SULYA	Sulya	Bore well	9.3
Dakshin Kannada	SULYA	Yenekal	Dug well	2

Davanagere	CHANNAGIRI	Arasinaghatta	Dug well	2
Davanagere	CHANNAGIRI	Basavapatna	Dug well	0.1
Davanagere	CHANNAGIRI	Belliganudu	Dug well	1.6
Davanagere	CHANNAGIRI	Channagiri1	Dug well	8.3
Davanagere	CHANNAGIRI	Daginakatte	Dug well	1.3
Davanagere	CHANNAGIRI	Hire Kogalur	Dug well	2.4
Davanagere	CHANNAGIRI	Kanivebilachi	Dug well	2
Davanagere	CHANNAGIRI	Nallur	Dug well	1.7
Davanagere	CHANNAGIRI	Santhebennur	Dug well	1
Davanagere	CHANNAGIRI	Thyavanige	Dug well	1.2
Davanagere	CHANNAGIRI	Venkateshwara Camp	Dug well	0.9
Davanagere	DAVANAGERE	Attigere	Dug well	1.8
Davanagere	DAVANAGERE	Avaragere	Dug well	3.3
Davanagere	DAVANAGERE	B.Kalpanahalli	Dug well	2.4
Davanagere	DAVANAGERE	Bada	Dug well	0.9
Davanagere	DAVANAGERE	Belavanoor	Dug well	1.8
Davanagere	DAVANAGERE	Chikka Togalgere	Dug well	1
Davanagere	DAVANAGERE	Davangere A	Dug well	13.1
Davanagere	DAVANAGERE	Doddabathi	Dug well	5.9
Davanagere	DAVANAGERE	Gopanal	Dug well	10.3
Davanagere	DAVANAGERE	Hadadi	Dug well	0.5
Davanagere	DAVANAGERE	Hebbalu	Bore well	1.9
Davanagere	DAVANAGERE	Kabbala	Dug well	2.1
Davanagere	DAVANAGERE	Kukuvada	Dug well	2.6
Davanagere	DAVANAGERE	Kuntapalanahalli	Dug well	1.4
Davanagere	DAVANAGERE	Kurki	Dug well	0.5
Davanagere	DAVANAGERE	Lokikere	Dug well	2.1
Davanagere	DAVANAGERE	Mangammanahalli	Dug well	2.4
Davanagere	DAVANAGERE	Ramagondnahalli	Dug well	0.9
Davanagere	DAVANAGERE	Shiramagondnahalli	Dug well	1.4
Davanagere	DAVANAGERE	Tanegere	Dug well	0.8
Davanagere	DAVANAGERE	Tolehunse	Dug well	1.2
Davanagere	HARAPANAHALLI	Anantanahalli	Dug well	2.9
Davanagere	HARAPANAHALLI	Arsikeri	Dug well	1.6
Davanagere	HARAPANAHALLI	Devarathimmalapura	Dug well	9.8
Davanagere	HARAPANAHALLI	Halavagal	Bore well	3.3
Davanagere	HARAPANAHALLI	Harapanahalli1	Dug well	0.7
Davanagere	HARAPANAHALLI	Ittigudi	Dug well	7.7
Davanagere	HARAPANAHALLI	Neelagunda	Dug well	4.8
Davanagere	HARAPANAHALLI	Nichapura	Dug well	11
Davanagere	HARAPANAHALLI	Teligi1	Bore well	9.6
Davanagere	HARIHAR	Bhanuvalli	Dug well	1.7
Davanagere	HARIHAR	Byaladahalli	Dug well	0.6
Davanagere	HARIHAR	Harihara Pz	Bore well	4.7

Davanagere	HARIHAR	Kadaranayakanahalli	Dug well	0.4
Davanagere	HARIHAR	Malebennur	Dug well	2.7
Davanagere	HARIHAR	Nandi Tavare	Dug well	2.1
Davanagere	HARIHAR	Nandigudi	Bore well	4.5
Davanagere	HARIHAR	Vasana	Dug well	1
Davanagere	HONNALI	Arakere A	Dug well	7.9
Davanagere	HONNALI	G.Bevinahalli	Dug well	4
Davanagere	HONNALI	Haliyal	Dug well	1.2
Davanagere	HONNALI	Hindasaghatta	Dug well	4
Davanagere	HONNALI	Honnali A	Dug well	4.5
Davanagere	HONNALI	Kammaraghatta	Dug well	3.6
Dharwad	DHARWAD	Amminabhavi	Dug well	1
Dharwad	DHARWAD	Dharwad A	Dug well	3
Dharwad	DHARWAD	Gummagola	Dug well	6.3
Dharwad	DHARWAD	Harobelavadi	Dug well	3.5
Dharwad	DHARWAD	Kadabaghatti	Dug well	4.4
Dharwad	DHARWAD	Mugad	Dug well	1.2
Dharwad	DHARWAD	Navalgund	Bore well	11.8
Dharwad	DHARWAD	Prabhunagar	Dug well	2.7
Dharwad	DHARWAD	Tale Morab	Dug well	2.6
Dharwad	HUBLI	Adaragunj	Dug well	6
Dharwad	HUBLI	Bidnal	Dug well	5.4
Dharwad	HUBLI	Hebsur1	Dug well	3.3
Dharwad	HUBLI	Sulla	Dug well	14
Dharwad	KALGHATGI	Devikop	Dug well	0.7
Dharwad	KALGHATGI	Kalaghatgi A	Dug well	1.1
Dharwad	KALGHATGI	Kalkurdi	Dug well	1.1
Dharwad	KALGHATGI	Saidur	Dug well	2.7
Dharwad	KUNDGOL	Gudgeri	Dug well	9.4
Dharwad	KUNDGOL	Kundgol	Dug well	5.6
Dharwad	NAVALGUND	Annigeri (A)	Dug well	1.9
Dharwad	NAVALGUND	Basapur	Dug well	15.3
Dharwad	NAVALGUND	Morab	Dug well	6
Gadag	GADAG	Gadag	Dug well	0.4
Gadag	GADAG	Hirekoppa	Dug well	7.9
Gadag	GADAG	Hulkoti	Dug well	1.3
Gadag	GADAG	Mudnagudi	Dug well	2
Gadag	MUNDARGI	Basavapur	Dug well	7.2
Gadag	MUNDARGI	Kalkeri A	Dug well	2.2
Gadag	MUNDARGI	Mundargi1	Dug well	2.7
Gadag	MUNDARGI	Viruppapur	Dug well	4.2
Gadag	NARGUND	Nargund1	Dug well	8.9
Gadag	RON	Belavaniki	Dug well	4.3
Gadag	RON	Belavanki	Bore well	14.9

Gadag	RON	Dass Hadagali	Dug well	9.5
Gadag	RON	Hunagundi	Dug well	7.6
Gadag	SHIRHATTI	BElhatti	Dug well	2.6
Gadag	SHIRHATTI	Chabbi	Dug well	4.7
Gadag	SHIRHATTI	Gojanur	Dug well	3.9
Gadag	SHIRHATTI	Laxmeshwar A	Dug well	4.3
Gadag	SHIRHATTI	Magdi	Dug well	5.4
Gadag	SHIRHATTI	Ramgeri	Dug well	6.9
Gadag	SHIRHATTI	Shirhatti1	Dug well	4.4
Gulbarga	AFZALPUR	Afzalpur1	Dug well	3
Gulbarga	AFZALPUR	Chinamgeri	Dug well	1.6
Gulbarga	AFZALPUR	Choudepur	Dug well	1.6
Gulbarga	AFZALPUR	Ghattarga	Dug well	0.7
Gulbarga	AFZALPUR	Hasdaugundi	Dug well	0.4
Gulbarga	AFZALPUR	Mallabad	Dug well	10.7
Gulbarga	AFZALPUR	Mashal	Dug well	2.5
Gulbarga	ALAND	Battarga	Dug well	3.5
Gulbarga	ALAND	Belamagi	Dug well	0.8
Gulbarga	ALAND	Darga Sirur	Dug well	6.5
Gulbarga	ALAND	Gangapur(R.S)	Dug well	11.4
Gulbarga	ALAND	Gobur Buzurg	Dug well	9.8
Gulbarga	ALAND	Hosahalli(gulbarga)	Dug well	3.5
Gulbarga	ALAND	Kadganchi	Bore well	14.9
Gulbarga	ALAND	Kamalanagar	Dug well	7.4
Gulbarga	ALAND	Karahari	Dug well	0.3
Gulbarga	ALAND	Madanhipperga1	Dug well	8.4
Gulbarga	ALAND	Moga Buzurga	Dug well	2.5
Gulbarga	ALAND	Nimbala	Dug well	13.1
Gulbarga	ALAND	Nimbarga	Dug well	3.1
Gulbarga	ALAND	Salgar	Dug well	0.3
Gulbarga	CHINCHOLI	Ainapur1	Dug well	2.7
Gulbarga	CHINCHOLI	Chandapur	Bore well	5.5
Gulbarga	CHINCHOLI	Chimanchode	Dug well	1
Gulbarga	CHINCHOLI	Chincholi	Dug well	0.1
Gulbarga	CHINCHOLI	Kadli	Dug well	1.3
Gulbarga	CHINCHOLI	Kallur	Dug well	0.4
Gulbarga	CHINCHOLI	Kollur	Dug well	0.6
Gulbarga	CHINCHOLI	Moghe	Dug well	0.7
Gulbarga	CHINCHOLI	Narnal	Dug well	3.1
Gulbarga	CHINCHOLI	Sasargaon	Dug well	0.1
Gulbarga	CHITAPUR	Haldihal	Dug well	0.4
Gulbarga	CHITAPUR	Kaalgi	Bore well	2.1
Gulbarga	CHITAPUR	Ravur	Dug well	0.9
Gulbarga	CHITAPUR	Shahabad A	Dug well	0.5

Gulbarga	CHITAPUR	Wadi A	Dug well	2.5
Gulbarga	GULBARGA	Ferozabad	Dug well	5.8
Gulbarga	GULBARGA	Jogur	Dug well	1.7
Gulbarga	GULBARGA	Kamalapur	Dug well	0.4
Gulbarga	GULBARGA	Kawalga1	Dug well	2.8
Gulbarga	GULBARGA	Mahagaon A	Dug well	1.2
Gulbarga	GULBARGA	Margutti	Dug well	0.6
Gulbarga	GULBARGA	Martur	Dug well	3
Gulbarga	GULBARGA	Pathan	Dug well	3.4
Gulbarga	GULBARGA	Saradgi	Dug well	0.1
Gulbarga	JEVARGI	Alur2	Dug well	1.9
Gulbarga	JEVARGI	Chigerahalli	Dug well	0.6
Gulbarga	JEVARGI	Jeratgi	Dug well	1.6
Gulbarga	JEVARGI	Jevargi	Bore well	0.3
Gulbarga	JEVARGI	Malnoor	Bore well	3.8
Gulbarga	JEVARGI	Revannur	Dug well	2.1
Gulbarga	JEVARGI	Shivpur Tanda	Dug well	1.5
Gulbarga	JEVARGI	Sona	Dug well	1.6
Gulbarga	JEVARGI	Ukinal	Dug well	1.4
Gulbarga	SEDAM	Huda	Dug well	0
Gulbarga	SEDAM	Mothakpalli	Dug well	0.1
Gulbarga	SEDAM	Nilhalli	Dug well	0.3
Hassan	ALUR	Alur1	Dug well	2.3
Hassan	ALUR	Kanathur	Dug well	11.3
Hassan	ALUR	Kenchammana Hoskote	Dug well	4.5
Hassan	ALUR	Lakkamanahalli	Dug well	5.9
Hassan	ARKALGUD	Arkalgud	Bore well	10.9
Hassan	ARKALGUD	Arkalgud1	Dug well	2.4
Hassan	ARKALGUD	Basavapatna1	Dug well	0.8
Hassan	ARKALGUD	Bidurmalai Koppalu	Dug well	2.2
Hassan	ARKALGUD	Budaluru	Dug well	12
Hassan	ARKALGUD	Hethakondanahalli	Dug well	8.7
Hassan	ARKALGUD	Hulikal	Dug well	0.3
Hassan	ARKALGUD	Kaniyar	Dug well	8.2
Hassan	ARKALGUD	Keralapura	Dug well	10.1
Hassan	ARKALGUD	Matchegowdanahalli	Dug well	1.2
Hassan	ARKALGUD	Mula Hosahalli	Dug well	2.5
Hassan	ARKALGUD	Ramanathapura A	Dug well	5.2
Hassan	ARKALGUD	Sheradanahally	Dug well	1.3
Hassan	ARKALGUD	Shirdanahalli	Dug well	7.2
Hassan	ARKALGUD	Vaddarahalli	Dug well	1.2
Hassan	ARSIKERE	Agunda Thandya	Dug well	9.2
Hassan	ARSIKERE	Ahmedpur	Dug well	1.6
Hassan	ARSIKERE	G.N.Koppalu	Dug well	15

Hassan	ARSIKERE	J.C.Pura	Dug well	3.7
Hassan	ARSIKERE	Kankatte	Dug well	4.1
Hassan	ARSIKERE	Mududi	Dug well	4.3
Hassan	ARSIKERE	Yachgondanahally	Dug well	5.4
Hassan	BELUR	Agadalu	Dug well	6.9
Hassan	BELUR	Ankihalli	Dug well	4.7
Hassan	BELUR	Belur Pz	Bore well	8.4
Hassan	BELUR	Belur1	Dug well	3.6
Hassan	BELUR	Biccodu A	Dug well	3.8
Hassan	BELUR	Hagare	Dug well	3.9
Hassan	BELUR	Singapurpet	Dug well	8.3
Hassan	CHANNARAYAPATNA	Baaguru	Dug well	2.6
Hassan	CHANNARAYAPATNA	Balasinda	Dug well	10.4
Hassan	CHANNARAYAPATNA	Channarayapatna	Bore well	30.7
Hassan	CHANNARAYAPATNA	Gulsinda	Dug well	5.7
Hassan	CHANNARAYAPATNA	K.Mallenahalli	Dug well	16.3
Hassan	CHANNARAYAPATNA	Mallenahalli	Dug well	12.3
Hassan	CHANNARAYAPATNA	Navile	Dug well	3.6
Hassan	CHANNARAYAPATNA	Nuggehalli	Dug well	2.8
Hassan	CHANNARAYAPATNA	Shravan belgola	Dug well	2.8
Hassan	CHANNARAYAPATNA	Srinivasapura	Dug well	6.7
Hassan	HASSAN	Kallenahalli	Dug well	3.7
Hassan	HASSAN	Kattaya	Dug well	7.3
Hassan	HASSAN	Kuppalli	Dug well	5.3
Hassan	HASSAN	Naymanahalli	Dug well	1.3
Hassan	HASSAN	Parsanahalli	Dug well	1.1
Hassan	HASSAN	Rameshwaranagar	Dug well	0.9
Hassan	HASSAN	Settihalli	Dug well	1.9
Hassan	HASSAN	Shanthigrama	Dug well	13.2
Hassan	HASSAN	Shenkarannahalli	Dug well	2.8
Hassan	HOLENARSIPUR	Elleshpura	Dug well	1.4
Hassan	HOLENARSIPUR	Hale Kote	Dug well	5.3
Hassan	HOLENARSIPUR	Hirehalli Koppalu	Dug well	1
Hassan	HOLENARSIPUR	Holenarsipur	Dug well	1.5
Hassan	HOLENARSIPUR	Inchanahalli	Dug well	1.6
Hassan	HOLENARSIPUR	Kuppe	Dug well	10.8
Hassan	HOLENARSIPUR	Mudalahippe	Dug well	1.1
Hassan	MANJARABAD	Achangi	Dug well	6.3
Hassan	MANJARABAD	Anemall	Dug well	9.8
Hassan	MANJARABAD	Ballupet	Dug well	5
Hassan	MANJARABAD	Harlakudi	Dug well	5.8
Hassan	MANJARABAD	Hennali	Dug well	3
Hassan	MANJARABAD	Hullahally	Dug well	7.4
Hassan	MANJARABAD	Kelagadale	Dug well	4.5

Hassan	MANJARABAD	Kunigal	Dug well	2
Hassan	MANJARABAD	Sakaleshpura	Dug well	0.8
Hassan	MANJARABAD	Sukvarsanthe	Dug well	4.9
Haveri	BYADGI	Dhundshi	Dug well	12.6
Haveri	BYADGI	Motebennur	Bore well	8.7
Haveri	HANGAL	Akki Alur	Dug well	1
Haveri	HANGAL	Girigakoppa	Dug well	2.1
Haveri	HANGAL	Hangal A	Dug well	1.4
Haveri	HANGAL	Hanumakoppa	Dug well	7.8
Haveri	HANGAL	Hulgur	Dug well	3.6
Haveri	HANGAL	Kalkatti	Dug well	1.7
Haveri	HANGAL	Nitiginal Koppa	Dug well	4.7
Haveri	HANGAL	Shadukupee	Dug well	4.3
Haveri	HAVERI	Hosaritti	Bore well	13.8
Haveri	HIREKERUR	Gudde Mallapura	Dug well	1.8
Haveri	HIREKERUR	Hirekerur (A)	Dug well	0.9
Haveri	HIREKERUR	Masur	Dug well	6.2
Haveri	HIREKERUR	Satenahalli	Dug well	1.1
Haveri	HIREKERUR	Tilavalli	Dug well	5.5
Haveri	HUBLI	Kunnur	Dug well	0.6
Haveri	HUBLI	Sherewad	Dug well	1.4
Haveri	RANIBENNUR	Halgeri	Dug well	2.5
Haveri	RANIBENNUR	Hosa Huli Halli	Dug well	8.8
Haveri	RANIBENNUR	Makanur	Dug well	6.1
Haveri	RANIBENNUR	Mallanayakanahalli	Dug well	1.8
Haveri	RANIBENNUR	Ranibennur A	Dug well	2.9
Haveri	RANIBENNUR	Sunakalbidari	Dug well	4
Haveri	SHIGGAON	Hosur	Bore well	0.5
Haveri	SHIGGAON	Kuppelur	Dug well	6.2
Haveri	SHIGGAON	Tadas A	Dug well	1
Haveri	SHIGGAON	Tumminkatti	Dug well	3.4
Haveri	SHIGGAON	Vadarayanahalli	Dug well	3.6
Kodagu	MADIKERI	Ayyangeri	Dug well	2.2
Kodagu	MADIKERI	Ballamavathu	Dug well	9.1
Kodagu	MADIKERI	Benguru 50 Okallu	Dug well	8.8
Kodagu	MADIKERI	Betta giri	Dug well	2.4
Kodagu	MADIKERI	Bhagamandala1	Dug well	0.8
Kodagu	MADIKERI	Chattahalli	Dug well	10.5
Kodagu	MADIKERI	Cheerambane	Dug well	5.7
Kodagu	MADIKERI	Cheyyandane	Dug well	10.4
Kodagu	MADIKERI	Chhatamani	Dug well	4.7
Kodagu	MADIKERI	Devarakolli	Dug well	1
Kodagu	MADIKERI	Heravanadu	Dug well	4.9
Kodagu	MADIKERI	Hoodur	Dug well	10.9

Kodagu	MADIKERI	Kakkabe	Dug well	2.8
Kodagu	MADIKERI	Katakeri	Dug well	3.9
Kodagu	MADIKERI	Ketagal 7th Main	Dug well	7.2
Kodagu	MADIKERI	Khagodu	Dug well	3.9
Kodagu	MADIKERI	Mekari	Dug well	10
Kodagu	MADIKERI	Napoklu	Dug well	7.2
Kodagu	MADIKERI	Neerkolli	Dug well	5.5
Kodagu	MADIKERI	Nelaje	Dug well	9
Kodagu	MADIKERI	Suntikoppa	Dug well	2.4
Kodagu	SOMVARPET	Abhyath Mangale	Dug well	2.2
Kodagu	SOMVARPET	Basavanahalli A	Dug well	1.6
Kodagu	SOMVARPET	Basavanane	Dug well	7.7
Kodagu	SOMVARPET	Beluru	Dug well	1.7
Kodagu	SOMVARPET	Chembebellur	Dug well	5.2
Kodagu	SOMVARPET	Gopalapura	Dug well	2
Kodagu	SOMVARPET	Goudahalli	Dug well	7.8
Kodagu	SOMVARPET	Hosapatna	Dug well	12.2
Kodagu	SOMVARPET	Igoor	Dug well	0.8
Kodagu	SOMVARPET	Kodagarahalligrama	Dug well	2.5
Kodagu	SOMVARPET	Kodlipet	Dug well	2.2
Kodagu	SOMVARPET	Kushalanagara	Dug well	2.4
Kodagu	SOMVARPET	Madalapura	Dug well	2
Kodagu	SOMVARPET	Nanjarajpatna	Dug well	1.8
Kodagu	SOMVARPET	Nilwagilu	Dug well	4.9
Kodagu	SOMVARPET	Shanivarasante	Dug well	3.5
Kodagu	SOMVARPET	Somvarpet	Bore well	1.2
Kodagu	SOMVARPET	Somvarpet1	Dug well	8.6
Kodagu	VIRAJPET	Ammatti	Dug well	10.8
Kodagu	VIRAJPET	Begur	Dug well	9.2
Kodagu	VIRAJPET	Bittangala	Dug well	2.5
Kodagu	VIRAJPET	Devanagere	Dug well	5.1
Kodagu	VIRAJPET	Devarapura	Dug well	2.5
Kodagu	VIRAJPET	Gonikoppal	Dug well	3.9
Kodagu	VIRAJPET	Haathuru	Dug well	0.9
Kodagu	VIRAJPET	Hosuru Betekeri	Dug well	3.8
Kodagu	VIRAJPET	Hudikeri	Dug well	5.2
Kodagu	VIRAJPET	Kaarekaadu	Dug well	3.9
Kodagu	VIRAJPET	Kadanga	Dug well	9.7
Kodagu	VIRAJPET	Kadanur	Dug well	1.6
Kodagu	VIRAJPET	Kaimane	Dug well	3.9
Kodagu	VIRAJPET	Kakotu Parambu	Dug well	8.9
Kodagu	VIRAJPET	Kunda	Dug well	3.3
Kodagu	VIRAJPET	Ontiangadi	Dug well	6.4
Kodagu	VIRAJPET	Ponnampet	Bore well	11

Kodagu	VIRAJPET	Ponnampet A	Dug well	6.2
Kodagu	VIRAJPET	T.Settigere	Dug well	4.5
Kodagu	VIRAJPET	Titimathi	Dug well	1.9
Kodagu	VIRAJPET	Virajpet1	Dug well	8.7
Kolar	BANGARAPET	Bhimganapalli	Dug well	4.3
Kolar	BANGARAPET	Budikote	Dug well	1.9
Kolar	BANGARAPET	Budikunte	Dug well	2.8
Kolar	BANGARAPET	Gadarajhalli	Dug well	5.7
Kolar	BANGARAPET	Hudukula	Bore well	25.6
Kolar	BANGARAPET	Kgf	Bore well	19.3
Kolar	BANGARAPET	Lakkenahalli1	Bore well	22.4
Kolar	BANGARAPET	Thoralakki	Dug well	1.5
Kolar	KOLAR	Antarganga	Dug well	2
Kolar	KOLAR	Arabi Kottanuru	Dug well	0.6
Kolar	KOLAR	Avani	Dug well	2.2
Kolar	KOLAR	Dalasanur	Bore well	25.6
Kolar	KOLAR	Kendatti	Dug well	1.4
Kolar	KOLAR	Kolar	Bore well	33.4
Kolar	KOLAR	Kurugal A	Dug well	1
Kolar	KOLAR	Mitiganahalli	Dug well	0
Kolar	KOLAR	Nelam	Dug well	0.6
Kolar	KOLAR	Vadagere	Dug well	1.6
Kolar	KOLAR	Yeshwanthpura	Bore well	83.7
Kolar	MALUR	Doddashivara	Bore well	39.6
Kolar	MULBAGAL	Angondanahalli	Dug well	4.3
Kolar	MULBAGAL	Bairakur	Dug well	1.8
Kolar	MULBAGAL	Bevahalli	Dug well	3.5
Kolar	MULBAGAL	Devarayasamudra	Dug well	1.4
Kolar	MULBAGAL	Gudpalli	Dug well	1.6
Kolar	MULBAGAL	Keilolli	Dug well	2.4
Kolar	MULBAGAL	Kurudmale	Dug well	1.4
Kolar	MULBAGAL	Mallasandra	Dug well	1.7
Kolar	MULBAGAL	Mulbagal Dw	Dug well	0.1
Kolar	MULBAGAL	Sangasandra	Dug well	1.1
Kolar	MULBAGAL	Tatikal	Dug well	0.6
Kolar	SIDLAGHATTA	Dibburahalli PZ	Bore well	19.5
Kolar	SIDLAGHATTA	Madivala	Bore well	24.2
Koppal	GANGAWATI	Herur	Dug well	1.9
Koppal	GANGAWATI	Jaratgi	Dug well	1.1
Koppal	KOPPAL	Basapur2	Dug well	7.3
Koppal	KOPPAL	Hoshalli	Dug well	1.4
Koppal	KOPPAL	Igalkere	Dug well	1.6
Koppal	KOPPAL	Irkalgad	Dug well	2.4
Koppal	KUSHTAGI	Kyadiguppa	Dug well	5.2

Koppal	KUSHTAGI	Umalimulur	Dug well	4.1
Koppal	YELBARGA	Itagi	Dug well	3.3
Koppal	YELBARGA	Kuknoor	Dug well	3.7
Koppal	YELBARGA	Manapura	Dug well	4.6
Koppal	YELBARGA	Rajora	Dug well	4.2
Koppal	YELBARGA	Sanganhal	Bore well	4.3
Koppal	YELBARGA	Sanganhal Dw	Dug well	3.9
Koppal	YELBARGA	Talakai	Dug well	13
Koppal	YELBARGA	Yelburga	Dug well	8
Mandya	KRISHNARAJPET	Krishnarajapet	Dug well	7.4
Mandya	KRISHNARAJPET	Maravanahalli	Dug well	9.5
Mandya	MADDUR	Basavanapura	Dug well	1.8
Mandya	MADDUR	Bharati Nagar	Dug well	1.1
Mandya	MADDUR	Chapura Doddi	Dug well	7.5
Mandya	MADDUR	Chikka Arasinkere	Dug well	3.8
Mandya	MADDUR	Honnanayakanathalli	Dug well	5.5
Mandya	MADDUR	Kawdley	Dug well	3.4
Mandya	MADDUR	Koppa1	Dug well	1.6
Mandya	MADDUR	Maddur	Bore well	3.7
Mandya	MADDUR	Maddur2	Dug well	0.9
Mandya	MADDUR	Malavalli	Bore well	2
Mandya	MADDUR	Shivapura	Dug well	1.4
Mandya	MALVALLI	Anchedoddi	Dug well	1
Mandya	MALVALLI	Bachenahalli	Dug well	5.8
Mandya	MALVALLI	Hadli	Dug well	5.3
Mandya	MALVALLI	Hunnada Doddi	Dug well	0.8
Mandya	MALVALLI	Shivanasamudra	Dug well	0.6
Mandya	MANDYA	Basaralu	Dug well	4.6
Mandya	MANDYA	G.Kundipatna	Dug well	0.9
Mandya	MANDYA	Gopalapura	Dug well	7.8
Mandya	MANDYA	HaleBudalur	Dug well	3.6
Mandya	MANDYA	Kallahallimandya	Dug well	1.6
Mandya	MANDYA	Mandya Dw	Dug well	2.6
Mandya	MANDYA	Yaliyur	Dug well	0.9
Mandya	NAGAMANGALA	Bindiganavale	Dug well	7.9
Mandya	NAGAMANGALA	Chunchunahalli	Dug well	4
Mandya	NAGAMANGALA	Devalapura	Dug well	5.9
Mandya	NAGAMANGALA	Karadahalli	Dug well	14.8
Mandya	NAGAMANGALA	Mudlu Koppalu	Dug well	2.7
Mandya	NAGAMANGALA	Nagamangala1	Bore well	1.1
Mandya	NAGAMANGALA	Nelligere	Dug well	1.7
Mandya	NAGAMANGALA	Tirumala Sagara Chatra	Dug well	0.8
Mandya	PANDAVAPURA	Ankegowdanakoppalu	Dug well	1.6
Mandya	PANDAVAPURA	Bydarahalli	Dug well	2.8

Mandya	PANDAVAPURA	Darasaguppe	Dug well	2.2
Mandya	PANDAVAPURA	Devegowdana Koppalu	Dug well	1.3
Mandya	PANDAVAPURA	Haralahalli-A	Dug well	2.6
Mandya	PANDAVAPURA	Haravoo	Dug well	4.2
Mandya	PANDAVAPURA	Kyatanahalli	Dug well	0.7
Mandya	PANDAVAPURA	Melukote	Bore well	10.1
Mandya	PANDAVAPURA	Melukote-1	Dug well	1.4
Mandya	SHRIRANGAPATTANA	Arakere1	Dug well	1
Mandya	SHRIRANGAPATTANA	Chikapalya	Dug well	0.5
Mandya	SHRIRANGAPATTANA	Kodiyala1	Dug well	13.3
Mandya	SHRIRANGAPATTANA	Mahadevapura1	Dug well	4.5
Mandya	SHRIRANGAPATTANA	Mandya koppalu	Dug well	0
Mandya	SHRIRANGAPATTANA	Naguvannahalli	Dug well	0.6
Mandya	SHRIRANGAPATTANA	Sreenivasa Agrahara	Dug well	5.4
Mandya	SHRIRANGAPATTANA	Srirangapatna	Dug well	3.4
Mandya	SHRIRANGAPATTANA	Tadagavadi	Dug well	1.8
Mysore	GAURIBIDANUR	Bevinahalli	Dug well	8.9
Mysore	HEGGADADEVANKOTE	Hampapur	Dug well	2.8
Mysore	HEGGADADEVANKOTE	Hanagodu	Dug well	1.3
Mysore	HEGGADADEVANKOTE	Heggadadevanakote	Bore well	12.2
Mysore	HEGGADADEVANKOTE	Mullur	Bore well	15.7
Mysore	HEGGADADEVANKOTE	Mulluru	Dug well	14.2
Mysore	HEGGADADEVANKOTE	Saragur	Dug well	4.7
Mysore	HUNSUR	Anechowkur	Dug well	5.8
Mysore	HUNSUR	Hejjodlu	Dug well	16
Mysore	HUNSUR	Hunsur A	Dug well	3.3
Mysore	HUNSUR	Hunsur1	Bore well	15.2
Mysore	HUNSUR	Karimuddanahalli	Bore well	21.2
Mysore	HUNSUR	Koimuthur Colony	Dug well	14.5
Mysore	HUNSUR	Krishnarajanagara1	Dug well	3.4
Mysore	HUNSUR	Shiriyur	Dug well	22.5
Mysore	KRISHNARAJANAGARA	Badakanakoppalu	Dug well	6.1
Mysore	KRISHNARAJANAGARA	Bheerya-A	Dug well	3
Mysore	KRISHNARAJANAGARA	Chunchankatte	Dug well	4.3
Mysore	KRISHNARAJANAGARA	Hosaramanahalli	Dug well	19.8
Mysore	KRISHNARAJANAGARA	Krishnarajanagara	Bore well	10.7
Mysore	KRISHNARAJANAGARA	Mayagowdanahalli	Dug well	8.8
Mysore	KRISHNARAJANAGARA	Saligrama	Dug well	5.6
Mysore	MYSORE	Bevinahalli	Dug well	3.3
Mysore	MYSORE	Kalasthavadi	Dug well	5.2
Mysore	MYSORE	Kethupura	Dug well	1.1
Mysore	MYSORE	Mysore	Dug well	9.6
Mysore	MYSORE	Mysore1	Dug well	12.1
Mysore	MYSORE	Siddalingapura	Dug well	2

Mysore	NANJANGUD	Allampur	Dug well	3.1
Mysore	NANJANGUD	Beeredevanapura	Dug well	3.9
Mysore	NANJANGUD	Bettadapura	Bore well	17.7
Mysore	NANJANGUD	Chikkayyanachathra	Dug well	2.2
Mysore	NANJANGUD	Deviramanahalli	Dug well	1.4
Mysore	NANJANGUD	Gandhigrama	Dug well	4.1
Mysore	NANJANGUD	Guluru	Dug well	1.5
Mysore	NANJANGUD	Hullahalli	Dug well	14.7
Mysore	NANJANGUD	Ibjala	Dug well	6.6
Mysore	NANJANGUD	Kahalli	Dug well	12.3
Mysore	NANJANGUD	Kannenuru	Dug well	8.3
Mysore	NANJANGUD	Kothanahalli	Dug well	9.5
Mysore	NANJANGUD	Motha	Dug well	1.6
Mysore	NANJANGUD	Thandavapura	Bore well	16.2
Mysore	NANJANGUD	Vidyapitha	Dug well	2.5
Mysore	PIRIYAPATNA	Attigod	Dug well	23.5
Mysore	PIRIYAPATNA	Bettdapura	Bore well	15.6
Mysore	PIRIYAPATNA	Depuru	Dug well	5.2
Mysore	PIRIYAPATNA	Kamalapura	Dug well	2.9
Mysore	PIRIYAPATNA	Kittur	Dug well	6.1
Mysore	PIRIYAPATNA	Konasuru	Dug well	1.2
Mysore	PIRIYAPATNA	Muguru1	Dug well	14.7
Mysore	PIRIYAPATNA	Piriyapatna	Bore well	12
Mysore	PIRIYAPATNA	Punnadahalli Koppalu	Dug well	7.1
Mysore	PIRIYAPATNA	Ranganathapura	Dug well	4.6
Mysore	PIRIYAPATNA	Yelemuddanahalli	Dug well	2.5
Mysore	SOMVARPET	Huduguru	Dug well	0.7
Mysore	TIRUMAKUDAL-NARSIPUR	Alaguda	Dug well	2.3
Mysore	TIRUMAKUDAL-NARSIPUR	Hunugunahalli	Dug well	7.3
Mysore	TIRUMAKUDAL-NARSIPUR	Somanathapura	Dug well	6.9
Mysore	UDUPI	Saligrama	Dug well	1
Raichur	DEVADURGA	Arkera	Dug well	10.9
Raichur	DEVADURGA	Chikkahonakuni	Dug well	1.3
Raichur	DEVADURGA	Gabbur	Bore well	1.8
Raichur	DEVADURGA	Gabbur1	Dug well	1.5
Raichur	DEVADURGA	Galaga	Dug well	3.2
Raichur	DEVADURGA	Hemanur	Dug well	1.7
Raichur	DEVADURGA	Jalahalli A	Dug well	0.6
Raichur	DEVADURGA	Kakargal	Dug well	10.7
Raichur	DEVADURGA	Mustoor	Dug well	0.5
Raichur	DEVADURGA	Vachanayakana Thanda	Dug well	1
Raichur	DEVADURGA	Vanukuni	Dug well	1.6

Raichur	LINGSUGUR	Ankusha Doddy	Dug well	4.2
Raichur	LINGSUGUR	Asha Tanda	Dug well	3.4
Raichur	LINGSUGUR	Bomanhal	Dug well	0.8
Raichur	LINGSUGUR	Chikksarur	Dug well	5.8
Raichur	LINGSUGUR	Devarabupur Vkp Camp	Dug well	6.1
Raichur	LINGSUGUR	Echanal	Dug well	0.6
Raichur	LINGSUGUR	Kuppi Guda	Dug well	4.3
Raichur	LINGSUGUR	Lingasugur A	Dug well	5.6
Raichur	LINGSUGUR	Maski A	Dug well	4.9
Raichur	LINGSUGUR	Ulimeshwar	Dug well	4.7
Raichur	MANVI	Ballatagi	Dug well	6.7
Raichur	MANVI	Jakkaladinni	Dug well	3
Raichur	MANVI	Janekal	Dug well	6
Raichur	MANVI	Kurdi A	Dug well	6.7
Raichur	MANVI	Watgal	Dug well	8
Raichur	RAICHUR	Gandhalu	Dug well	1.7
Raichur	RAICHUR	Gunjehalli	Dug well	1.6
Raichur	RAICHUR	Shaktinagar	Dug well	7.3
Raichur	SINDHNUR	Gunda	Dug well	5.7
Raichur	SINDHNUR	Jawalgeri A	Dug well	2.2
Raichur	SINDHNUR	Kalamangi	Dug well	1.9
Raichur	SINDHNUR	Sindhnur	Dug well	0.3
Shimoga	BHADRAVATI	Arabilachi	Dug well	0.5
Shimoga	BHADRAVATI	Bhadravati1	Dug well	0.4
Shimoga	BHADRAVATI	Hiriyur	Dug well	1
Shimoga	BHADRAVATI	Holehonnur	Dug well	1.4
Shimoga	BHADRAVATI	Hunsekatte Junction	Dug well	3.4
Shimoga	BHADRAVATI	Kempegowdanagara	Dug well	0.6
Shimoga	BHADRAVATI	Kudligere	Dug well	1.4
Shimoga	BHADRAVATI	Melinahanasavadi	Dug well	0.7
Shimoga	BHADRAVATI	Virapur	Dug well	0.8
Shimoga	HOSANAGARA	Battemallappa	Dug well	2.7
Shimoga	HOSANAGARA	Bilehalli	Dug well	2
Shimoga	HOSANAGARA	Brahmeshwara	Dug well	4.9
Shimoga	HOSANAGARA	Chennakoppa	Dug well	1.2
Shimoga	HOSANAGARA	Gartikere	Dug well	4.6
Shimoga	HOSANAGARA	Heddarapura	Dug well	1.6
Shimoga	HOSANAGARA	Hosanagara1	Dug well	4.5
Shimoga	HOSANAGARA	Humacha	Dug well	4.3
Shimoga	HOSANAGARA	Kaijegebulu	Dug well	7.9
Shimoga	HOSANAGARA	Riponpet	Dug well	1.7
Shimoga	SAGAR	Anandapuram	Dug well	1.3
Shimoga	SAGAR	Arivadki	Dug well	6.1
Shimoga	SAGAR	Balasagodu	Dug well	4.2

Shimoga	SAGAR	Bheemanakone	Dug well	6.4
Shimoga	SAGAR	Hosur	Bore well	3.9
Shimoga	SAGAR	Sagar	Dug well	3.3
Shimoga	SAGAR	Talaguppa1	Dug well	5.5
Shimoga	SAGAR	Ullur	Dug well	2.9
Shimoga	SHIKARPUR	Arekoppa	Dug well	0.3
Shimoga	SHIKARPUR	Shikarpur1	Dug well	1.8
Shimoga	SHIMOGA	Ayanur	Dug well	0.8
Shimoga	SHIMOGA	Gajanur	Dug well	1
Shimoga	SHIMOGA	Jaddihalli	Dug well	7.4
Shimoga	SHIMOGA	Pillangere	Dug well	0.7
Shimoga	SHIMOGA	Purale	Dug well	1.6
Shimoga	SHIMOGA	Shimoga	Dug well	1.7
Shimoga	SHIMOGA	Shimoga A	Dug well	4.6
Shimoga	SHIMOGA	Sugur	Dug well	0.8
Shimoga	SHIMOGA	Tevarachatnahalli	Dug well	1.6
Shimoga	SHIMOGA	Umblibailu	Dug well	1.6
Shimoga	SORAB	Anavatti	Dug well	1.4
Shimoga	SORAB	Anavatti1	Bore well	8.5
Shimoga	SORAB	Ankaravalli	Dug well	9.2
Shimoga	SORAB	Chandraguthi	Dug well	2.3
Shimoga	SORAB	Hosabale	Dug well	7.4
Shimoga	SORAB	Madsur Lingadalli	Dug well	6.2
Shimoga	SORAB	Sorab	Dug well	9.3
Shimoga	TIRTHAHALLI	Agumbe	Dug well	3.3
Shimoga	TIRTHAHALLI	Araga	Dug well	3.3
Shimoga	TIRTHAHALLI	Bagavalli	Dug well	3.7
Shimoga	TIRTHAHALLI	Devangi	Dug well	5.3
Shimoga	TIRTHAHALLI	Gabadi	Dug well	3.8
Shimoga	TIRTHAHALLI	Ganapathikatte	Dug well	3.3
Shimoga	TIRTHAHALLI	Guddekeri	Dug well	6.6
Shimoga	TIRTHAHALLI	Guddekoppa	Dug well	2.9
Shimoga	TIRTHAHALLI	Hosahalli	Dug well	1.9
Shimoga	TIRTHAHALLI	Hulkod	Dug well	5.9
Shimoga	TIRTHAHALLI	Kalmane	Dug well	1.1
Shimoga	TIRTHAHALLI	Kavurehakkalu	Dug well	4.5
Shimoga	TIRTHAHALLI	Kodlu	Dug well	3.9
Shimoga	TIRTHAHALLI	Kodur1	Dug well	3.5
Shimoga	TIRTHAHALLI	Konandur Dw	Dug well	5.2
Shimoga	TIRTHAHALLI	Konandur II	Dug well	0.8
Shimoga	TIRTHAHALLI	Konandur1	Dug well	5.5
Shimoga	TIRTHAHALLI	Kudumallige	Dug well	4.3
Shimoga	TIRTHAHALLI	Malur2	Dug well	3.6
Shimoga	TIRTHAHALLI	Mandagadde	Dug well	2.5

Shimoga	TIRTHAHALLI	Megaravalli	Dug well	4.6
Shimoga	TIRTHAHALLI	Mytheri	Dug well	5.3
Shimoga	TIRTHAHALLI	Naluru	Dug well	3.8
Shimoga	TIRTHAHALLI	Nandikatte	Dug well	6.1
Shimoga	TIRTHAHALLI	Nidagalale	Dug well	1.4
Shimoga	TIRTHAHALLI	Taluve	Dug well	6.1
Shimoga	TIRTHAHALLI	Tirthahalli	Dug well	3
Shimoga	TIRTHAHALLI	Tirthamatthur	Dug well	9.9
Shimoga	TIRTHAHALLI	Tudki	Dug well	5.8
Tumkur	CHIKNAYAKANHALLI	Madihalli	Dug well	12.3
Tumkur	GUBBI	Gubbi	Dug well	4.2
Tumkur	GUBBI	Iriksandra	Dug well	3.7
Tumkur	GUBBI	Kadaba2	Bore well	25
Tumkur	GUBBI	Singanahalli	Dug well	1
Tumkur	HUKERI	Madihalli	Dug well	1.5
Tumkur	KORATAGERE	Gatlagollahalli	Dug well	2.2
Tumkur	KORATAGERE	Koratagere2	Dug well	2.7
Tumkur	KORATAGERE	Koratagere2	Dug well	2.2
Tumkur	KORATAGERE	Koratagere-A	Dug well	2
Tumkur	KORATAGERE	Nagenahalli	Dug well	2.7
Tumkur	KORATAGERE	Neelagondanahalli	Dug well	2.5
Tumkur	KORATAGERE	Tumbadi	Dug well	1.1
Tumkur	KUNIGAL	Anchihalli	Dug well	10.6
Tumkur	KUNIGAL	Kunigal-A	Dug well	11.8
Tumkur	KUNIGAL	Nagavalli	Bore well	24.4
Tumkur	KUNIGAL	Yediyur	Bore well	22.7
Tumkur	KUNIGAL	Yellappana Gudde	Dug well	3.3
Tumkur	MADHUGIRI	Badavanahalli(A)	Dug well	1.3
Tumkur	MADHUGIRI	Bidarakere1	Dug well	3.2
Tumkur	MADHUGIRI	Byalya1	Bore well	44.2
Tumkur	MADHUGIRI	Chilanaahalli	Dug well	6.9
Tumkur	MADHUGIRI	Giriyammanapalya	Dug well	4.8
Tumkur	MADHUGIRI	Hosakere2	Bore well	4.5
Tumkur	MADHUGIRI	Jadegondanahalli	Dug well	2.8
Tumkur	MADHUGIRI	Madhugiri	Dug well	0.7
Tumkur	MADHUGIRI	Madhugiri(Pz)	Dug well	0.8
Tumkur	MADHUGIRI	Midigeshi	Dug well	1.8
Tumkur	MADHUGIRI	Muddenahalli1	Bore well	41.8
Tumkur	PAVAGADA	C.K.Pura	Dug well	5.4
Tumkur	PAVAGADA	Kanameri	Dug well	3.1
Tumkur	PAVAGADA	Karekyathanahalli	Dug well	4.8
Tumkur	PAVAGADA	Kotagudda	Dug well	5.6
Tumkur	PAVAGADA	Palavalli	Dug well	9.3
Tumkur	PAVAGADA	Pavagada	Dug well	3.7

Tumkur	TIPTUR	Balavanerlu Pz	Bore well	27.5
Tumkur	TIPTUR	Bommanahalli Thanda Pz	Bore well	58.9
Tumkur	TIPTUR	Halkurke-A	Dug well	7.2
Tumkur	TIPTUR	Huchanahatti Pz	Bore well	86.5
Tumkur	TIPTUR	Karadikodi	Dug well	8.2
Tumkur	TIPTUR	Kibbanahalli1	Bore well	35.7
Tumkur	TIPTUR	Nonavinakere	Dug well	2.2
Tumkur	TIPTUR	Tiptur	Dug well	12.3
Tumkur	TIPTUR	Tiptur1	Bore well	23.9
Tumkur	TUMKUR	Bellavi1	Bore well	17.6
Tumkur	TUMKUR	Siddagangamatha	Dug well	2.7
Tumkur	TUMKUR	Tumkur	Dug well	1.9
Tumkur	TUMKUR	Tumkur1	Bore well	10.2
Tumkur	TURUVEKERE	Mayasandra	Dug well	2.4
Tumkur	TURUVEKERE	Turuvekere	Dug well	4.2
Tumkur	TURUVEKERE	Turuvekere1	Bore well	15.2
Udupi	KARKAL	Jodu Katte Guddeanngadi	Dug well	2.9
Udupi	KUNDAPURA	Ankadakatte	Dug well	1.1
Udupi	KUNDAPURA	Ardi	Dug well	3.3
Udupi	KUNDAPURA	Areshirur	Dug well	4.1
Udupi	KUNDAPURA	Asodu-Kalavara	Dug well	0.6
Udupi	KUNDAPURA	Baindur 1	Dug well	0
Udupi	KUNDAPURA	Golihole	Dug well	3.4
Udupi	KUNDAPURA	Gopadi	Dug well	1.1
Udupi	KUNDAPURA	Halbadi Jn	Dug well	3
Udupi	KUNDAPURA	Halkal	Dug well	3.8
Udupi	KUNDAPURA	Hangarakatte	Dug well	0.2
Udupi	KUNDAPURA	Hunsemakki	Dug well	2.8
Udupi	KUNDAPURA	Idooru Kunjadi	Dug well	5.1
Udupi	KUNDAPURA	Kandlur	Dug well	2.7
Udupi	KUNDAPURA	Karebylu	Dug well	3.3
Udupi	KUNDAPURA	Kirimanjeshwar	Dug well	2.3
Udupi	KUNDAPURA	Kollur1	Dug well	7.4
Udupi	KUNDAPURA	Kumbashi	Dug well	1.3
Udupi	KUNDAPURA	Madamakki	Dug well	1.2
Udupi	KUNDAPURA	Maikome	Dug well	5.2
Udupi	KUNDAPURA	Maravanthe	Dug well	4.2
Udupi	KUNDAPURA	Margoli-Basrur	Dug well	2.3
Udupi	KUNDAPURA	Nandanavana	Dug well	0.8
Udupi	KUNDAPURA	Neralakatte	Dug well	6.7
Udupi	KUNDAPURA	Shankarnarayana	Dug well	1.5
Udupi	KUNDAPURA	Siddapura1	Dug well	3.5
Udupi	KUNDAPURA	Thekkatte	Dug well	1.6
Udupi	KUNDAPURA	Trasi	Dug well	6.2

Udupi	KUNDAPURA	Vandse	Dug well	3.7
Udupi	KUNDAPURA	Vastre	Dug well	2.4
Udupi	UDUPI	Airodi	Dug well	0.6
Udupi	UDUPI	Badamikatte	Dug well	3.3
Udupi	UDUPI	Bantkal	Dug well	4.5
Udupi	UDUPI	Goliangadi	Dug well	3.7
Udupi	UDUPI	Herady-Barkur	Dug well	1.5
Udupi	UDUPI	Kannangaaru	Dug well	4.9
Udupi	UDUPI	Karje	Dug well	1.4
Udupi	UDUPI	Katpadi	Dug well	3.3
Udupi	UDUPI	Kaup	Bore well	5.9
Udupi	UDUPI	Kokkarne	Dug well	3.5
Udupi	UDUPI	Kota	Dug well	2.8
Udupi	UDUPI	Koup Uliyargoli	Dug well	5.1
Udupi	UDUPI	Kukkehalli	Dug well	4.7
Udupi	UDUPI	Kunjaragiri Cross	Dug well	4.2
Udupi	UDUPI	Kunjibettu	Dug well	4.9
Udupi	UDUPI	Kurkal	Dug well	4.4
Udupi	UDUPI	Malpe	Dug well	1.3
Udupi	UDUPI	Mandarti	Dug well	4.1
Udupi	UDUPI	Mannuru	Dug well	0.5
Udupi	UDUPI	Perduru	Dug well	6.7
Udupi	UDUPI	Pethri	Dug well	3.4
Udupi	UDUPI	Sabrikatta	Dug well	4.5
Udupi	UDUPI	Santhekatte	Dug well	5.6
Udupi	UDUPI	Sasthana	Dug well	0.1
Udupi	UDUPI	Shiroor	Dug well	1
Udupi	UDUPI	Uchila A	Dug well	2.7
Udupi	UDUPI	Udupi	Dug well	7.1
Udupi	YADGIR	Mundargi	Dug well	1.2
Uttara Kannada	ANKOLA	Ankola	Bore well	3.9
Uttara Kannada	ANKOLA	Ankola1	Dug well	1.8
Uttara Kannada	ANKOLA	Belekeri	Dug well	5.1
Uttara Kannada	ANKOLA	Keni	Dug well	1.1
Uttara Kannada	BHATKAL	Bhatkal1	Dug well	0
Uttara Kannada	BHATKAL	Manki1	Dug well	4.7
Uttara Kannada	BHATKAL	Murudeswar	Dug well	5
Uttara Kannada	BHATKAL	Shirali	Dug well	2.2
Uttara Kannada	HONAVAR	Chandavar	Dug well	3.4
Uttara Kannada	HONAVAR	Dibbanagal	Dug well	1.3
Uttara Kannada	HONAVAR	Gerusoppa Kpc Colony	Dug well	1.5
Uttara Kannada	HONAVAR	Haldipur	Dug well	2.2
Uttara Kannada	HONAVAR	Honnavar	Dug well	14.5
Uttara Kannada	HONAVAR	Idagunji	Dug well	6.5

Uttara Kannada	HONAVAR	Kabbinahakkalu	Dug well	0.6
Uttara Kannada	HONAVAR	Manki	Bore well	3.3
Uttara Kannada	HONAVAR	Moodkani	Dug well	2.5
Uttara Kannada	KARWAR	Arge Karwar	Dug well	0.7
Uttara Kannada	KARWAR	Asnoti	Dug well	1.3
Uttara Kannada	KARWAR	Gopishitta	Dug well	3.9
Uttara Kannada	KARWAR	Gotegali	Dug well	1.6
Uttara Kannada	KARWAR	Hapkarni	Dug well	1.6
Uttara Kannada	KARWAR	Honakona	Dug well	4
Uttara Kannada	KARWAR	Karwar	Bore well	1.7
Uttara Kannada	KARWAR	Karwar1	Dug well	1.7
Uttara Kannada	KARWAR	Majali	Dug well	1.1
Uttara Kannada	KARWAR	Sadashivgad	Dug well	0.8
Uttara Kannada	KUMTA	Alakod	Dug well	8
Uttara Kannada	KUMTA	Antarvalli	Dug well	11.3
Uttara Kannada	KUMTA	Badal	Dug well	3.1
Uttara Kannada	KUMTA	Bargi	Dug well	0.6
Uttara Kannada	KUMTA	Deevalli	Dug well	0.9
Uttara Kannada	KUMTA	Dhareshwara	Dug well	3.2
Uttara Kannada	KUMTA	Gokarn	Dug well	5.5
Uttara Kannada	KUMTA	Kumta1	Dug well	4.9
Uttara Kannada	KUMTA	Mirjan	Dug well	5.8
Uttara Kannada	KUMTA	Torke	Dug well	2.8
Uttara Kannada	KUNDAPURA	Siddapur2	Dug well	7.8
Uttara Kannada	MUNDGOD	Katur	Dug well	0.9
Uttara Kannada	MUNDGOD	Malgi	Dug well	4.1
Uttara Kannada	MUNDGOD	Mundgod	Dug well	0.5
Uttara Kannada	MUNDGOD	Vadageri	Dug well	3.4
Uttara Kannada	SIDDAPUR	Basavanabail	Dug well	0.9
Uttara Kannada	SIDDAPUR	Bilgi1	Dug well	10
Uttara Kannada	SIDDAPUR	Dodmane	Dug well	3.6
Uttara Kannada	SIDDAPUR	Golgod	Dug well	7
Uttara Kannada	SIDDAPUR	Hemateman	Dug well	3.6
Uttara Kannada	SIDDAPUR	Hosalli	Dug well	5.6
Uttara Kannada	SIDDAPUR	Kanagod	Dug well	2.7
Uttara Kannada	SIDDAPUR	Kansur1	Dug well	2.3
Uttara Kannada	SIDDAPUR	Mandlikoppa	Dug well	2
Uttara Kannada	SIDDAPUR	Mavinagundi	Dug well	5.3
Uttara Kannada	SIDDAPUR	Sampagod	Dug well	2.4
Uttara Kannada	SIDDAPUR	Siddapur2	Dug well	6.4
Uttara Kannada	SIDDAPUR	Sunkatti	Dug well	6.6
Uttara Kannada	SIDDAPUR	Tyagli	Dug well	6.2
Uttara Kannada	SIDDAPUR	Uppadike	Dug well	6.6
Uttara Kannada	SIRSI	Amminalli	Dug well	5.5

Uttara Kannada	SIRSI	Arekoppa	Dug well	3.6
Uttara Kannada	SIRSI	Banavasi	Dug well	15.6
Uttara Kannada	SIRSI	Bandal	Dug well	5.1
Uttara Kannada	SIRSI	Islur	Dug well	2.4
Uttara Kannada	SIRSI	Kansur	Bore well	1.8
Uttara Kannada	SIRSI	Kolgibis	Dug well	12.2
Uttara Kannada	SIRSI	Kursi	Dug well	3
Uttara Kannada	SIRSI	Ragi Hosalli	Dug well	2.8
Uttara Kannada	SIRSI	Sirsi1	Dug well	7.4
Uttara Kannada	SIRSI	Unchalli	Dug well	3.5
Uttara Kannada	SIRSI	Vandatte	Dug well	8.7
Uttara Kannada	SIRSI	Yekkambi	Dug well	3.2
Uttara Kannada	YELLAPUR	Kannegeri	Dug well	0.8
Uttara Kannada	YELLAPUR	Kirvatti	Bore well	8.2
Uttara Kannada	YELLAPUR	Madanur	Dug well	0.8
Uttara Kannada	YELLAPUR	Mainalli	Dug well	2.8
Uttara Kannada	YELLAPUR	Yellapur1	Dug well	2.3
Yadgir	BIDAR	Khanapur2	Dug well	11.9
Yadgir	SHAHPUR	B.R.gudi	Bore well	0.4
Yadgir	SHAHPUR	Bijaspur	Dug well	6.1
Yadgir	SHAHPUR	Doranahalli	Dug well	1.4
Yadgir	SHAHPUR	Googi	Dug well	2.4
Yadgir	SHAHPUR	Khanapur2	Dug well	5.6
Yadgir	SHAHPUR	Kurkunda A	Dug well	4.4
Yadgir	SHAHPUR	Madarki	Dug well	0.4
Yadgir	SHAHPUR	Managanal	Dug well	4
Yadgir	SHAHPUR	Mudbal	Dug well	1.6
Yadgir	SHAHPUR	Naikal	Dug well	1
Yadgir	SHAHPUR	Ulkal	Dug well	1.5
Yadgir	SHAHPUR	Wadger	Dug well	8.3
Yadgir	SHAHPUR	Wadgera	Bore well	8.3
Yadgir	SHORAPUR	Bolashettihal	Dug well	1.2
Yadgir	SHORAPUR	Hebbal B	Dug well	2.9
Yadgir	SHORAPUR	Kakkeri	Dug well	3.6
Yadgir	SHORAPUR	Kaudimatti	Bore well	2.6
Yadgir	SHORAPUR	Kembhavi1	Dug well	4.5
Yadgir	SHORAPUR	Malla	Dug well	3.1
Yadgir	SHORAPUR	Shantpur	Dug well	4.5
Yadgir	SHORAPUR	Shorapur	Dug well	2.3
Yadgir	SHORAPUR	Vajjal	Dug well	4.1
Yadgir	YADGIR	Gurmatkal	Bore well	1.9
Yadgir	YADGIR	Gurmitkal1	Dug well	0.9
Yadgir	YADGIR	Saidapur	Dug well	4.2
Yadgir	YADGIR	Yadgir	Bore well	7.5

Yadgir	YADGIR	Yergol	Bore well	8.5
--------	--------	--------	-----------	-----

Annexure-III Ground water level data NOVEMBER 2021				
DISTRICT	TALUK	VILLAGE	WELL TYPE	WATER LEVEL
Bagalkot	BADAMI	Badami1	Bore well	5.7
Bagalkot	BADAMI	Guledagudda Sumetty	Dug well	4.63
Bagalkot	BADAMI	Lakhmapur	Bore well	26.58
Bagalkot	BADAMI	Pattadakal	Dug well	6.34
Bagalkot	BAGALKOT	Yedahalli	Dug well	6.6
Bagalkot	BILGI	Badagandi	Bore well	2.22
Bagalkot	BILGI	Teggi	Bore well	1.5
Bagalkot	HUNGUND	Amingad	Bore well	0.81
Bagalkot	HUNGUND	Gorbal	Bore well	4.47
Bagalkot	HUNGUND	Ilhal	Dug well	0.65
Bagalkot	HUNGUND	Karadi	Dug well	3.45
Bagalkot	HUNGUND	Kodihal	Dug well	2.85
Bagalkot	HUNGUND	Nagur	Dug well	4.17
Bagalkot	HUNGUND	Nandvadgi	Dug well	2.05
Bagalkot	HUNGUND	Tumba	Dug well	4.3
Bagalkot	HUNGUND	Wadageri	Dug well	2.82
Bagalkot	JAMKHANDI	Alagur	Dug well	2.04
Bagalkot	JAMKHANDI	Banhatti	Dug well	4.94
Bagalkot	JAMKHANDI	Kumbarhal	Dug well	4.43
Bagalkot	JAMKHANDI	Rabakavi	Dug well	2.55
Bagalkot	JAMKHANDI	Savalg2	Dug well	3.65
Bagalkot	MUDHOL	Belagalli	Dug well	2.5
Bagalkot	MUDHOL	Lokapur Pz	Bore well	13.4
Bagalkot	MUDHOL	Malapur	Dug well	4.99
Bagalkot	MUDHOL	Mudhol A	Dug well	2.37
Bangalore Rural	CHANNAPATNA	Channapatna-A	Bore well	1.18
Bangalore Rural	CHANNAPATNA	Malagalu	Dug well	1.45
Bangalore Rural	CHANNAPATNA	Nunnuru	Dug well	0.57
Bangalore Rural	DEVANHALLI	Avathi	Dug well	5.77
Bangalore Rural	DEVANHALLI	Bairasandra	Dug well	5.37
Bangalore Rural	DEVANHALLI	Devanahalli A	Dug well	9.72
Bangalore Rural	DEVANHALLI	Devanhalli	Bore well	23.86
Bangalore Rural	DEVANHALLI	Kodagurki A	Dug well	2.07
Bangalore Rural	DEVANHALLI	Vishwanathapura	Bore well	1.2
Bangalore Rural	DODBALLAPUR	Bhairapur Tippur	Dug well	7.9
Bangalore Rural	DODBALLAPUR	Dodballapur	Dug well	1.7
Bangalore Rural	DODBALLAPUR	Dodballapur1	Bore well	6.8

Bangalore Rural	DODBALLAPUR	Gollahalli	Dug well	14.44
Bangalore Rural	DODBALLAPUR	Kanasvadi	Bore well	27.18
Bangalore Rural	DODBALLAPUR	Siddanayakanahalli	Dug well	3.3
Bangalore Rural	HOSKOTE	Hosakote	Bore well	28.26
Bangalore Rural	KANAKAPURA	Aralalu	Dug well	0.5
Bangalore Rural	KANAKAPURA	Ganaldoddi	Dug well	0.31
Bangalore Rural	KANAKAPURA	Harohalli	Bore well	4.54
Bangalore Rural	KANAKAPURA	Harohalli A	Dug well	0.41
Bangalore Rural	KANAKAPURA	Hegganur	Dug well	1.38
Bangalore Rural	KANAKAPURA	Kanakapura	Dug well	1.54
Bangalore Rural	KANAKAPURA	Kanakapura1	Dug well	0.8
Bangalore Rural	KANAKAPURA	Kottahalli	Bore well	0.72
Bangalore Rural	KANAKAPURA	Kylancha	Dug well	0.8
Bangalore Rural	KANAKAPURA	Nayakanahalli	Dug well	5.9
Bangalore Rural	KANAKAPURA	Nullahalli	Dug well	2.7
Bangalore Rural	KANAKAPURA	Uyyamballi	Dug well	4.2
Bangalore Rural	MAGADI	Magadi1	Bore well	4.8
Bangalore Rural	MAGADI	Magadi2	Dug well	0.7
Bangalore Rural	MAGADI	Panayan Palya	Dug well	4.2
Bangalore Rural	MAGADI	Rudrapura Chadrappa Circle	Dug well	1.53
Bangalore Rural	MAGADI	Talacha Kuppe	Dug well	2.18
Bangalore Rural	MAGADI	Ukkada	Dug well	2.15
Bangalore Rural	MAGADI	Veerasagara	Dug well	3.2
Bangalore Rural	NELAMANGALA	Gangenapura	Dug well	2.45
Bangalore Rural	NELAMANGALA	Mahadevapura	Dug well	2.4
Bangalore Rural	NELAMANGALA	Mahadevapura	Bore well	2.64
Bangalore Rural	NELAMANGALA	Shivagange	Bore well	4.78
Bangalore Rural	NELAMANGALA	Shivagange1	Dug well	1.9
Bangalore Rural	NELAMANGALA	Yentiganahalli	Bore well	11.5
Bangalore Rural	RAMANAGARAM	Bidadi	Bore well	9.22
Bangalore Rural	RAMANAGARAM	Jalamangala	Bore well	12.5
Bangalore Rural	RAMANAGARAM	Jalamangala A	Dug well	2.35
Bangalore Rural	RAMANAGARAM	Kalegowdanadoddi	Dug well	3.7
Bangalore Rural	RAMANAGARAM	Ramanagara	Dug well	6.48
Bangalore Rural	RAMANAGARAM	S.B.Doddi	Dug well	3.6
Bangalore Rural	RAMANAGARAM	Suggaunahalli	Dug well	6.04
Bangalore Urban	ANEKAL	Bhaktipura	Dug well	3.65
Bangalore Urban	ANEKAL	Haragadde-A	Dug well	3.6
Bangalore Urban	ANEKAL	Jigani	Dug well	1.1
Bangalore Urban	BANGALORE NORTH	Bangalore-iv	Bore well	1.2
Bangalore Urban	BANGALORE NORTH	Chennamankere Achkattu	Dug well	0.8
Bangalore Urban	BANGALORE NORTH	Dasanapura	Bore well	20.1
Bangalore Urban	BANGALORE NORTH	Gollahalli	Bore well	0.45
Bangalore Urban	BANGALORE NORTH	Hebbal2	Bore well	13.6

Bangalore Urban	BANGALORE NORTH	Hesaraghatta	Bore well	16.8
Bangalore Urban	BANGALORE NORTH	Indian Institute Of Science	Bore well	15.4
Bangalore Urban	BANGALORE NORTH	Indiranagar	Bore well	6.96
Bangalore Urban	BANGALORE NORTH	Kodigehalli	Dug well	2.53
Bangalore Urban	BANGALORE NORTH	Lalbagh garden	Bore well	1.26
Bangalore Urban	BANGALORE NORTH	Malleswaram	Dug well	3.2
Bangalore Urban	BANGALORE NORTH	Nimhans	Bore well	8.19
Bangalore Urban	BANGALORE NORTH	Rajajinagara	Dug well	1.6
Bangalore Urban	BANGALORE NORTH	Ulsoor	Dug well	2.52
Bangalore Urban	BANGALORE NORTH	Vasanthnagara	Bore well	1.1
Bangalore Urban	BANGALORE NORTH	Wilson Garden	Bore well	0.98
Bangalore Urban	BANGALORE NORTH	Yelahanka	Bore well	12.9
Bangalore Urban	BANGALORE SOUTH	Adugodi	Bore well	1.3
Bangalore Urban	BANGALORE SOUTH	Bang Uni Ars Ls	Bore well	14.65
Bangalore Urban	BANGALORE SOUTH	Bangalore ii	Dug well	2.07
Bangalore Urban	BANGALORE SOUTH	Begur	Bore well	6.45
Bangalore Urban	BANGALORE SOUTH	Chandasipalya	Bore well	2.91
Bangalore Urban	BANGALORE SOUTH	Cubbon Park	Dug well	1.1
Bangalore Urban	BANGALORE SOUTH	Gottigere A	Bore well	0.05
Bangalore Urban	BANGALORE SOUTH	Gsi Pz	Bore well	11.55
Bangalore Urban	BANGALORE SOUTH	Hsr Layout	Dug well	1.6
Bangalore Urban	BANGALORE SOUTH	IIM Bannerughatta	Bore well	9.5
Bangalore Urban	BANGALORE SOUTH	Jayanagar	Bore well	5.2
Bangalore Urban	BANGALORE SOUTH	Seva Kshetra Hospital Banshankari li	Bore well	3.82
Bangalore Urban	BANGALORE SOUTH	Singasandra	Bore well	10.1
Bangalore Urban	BANGALORE SOUTH	Thalaghattapurapz	Bore well	3.67
Bangalore Urban	BANGALORE SOUTH	Varathur	Bore well	29.5
Bangalore Urban	BANGALORE SOUTH	Vasanthpura	Dug well	3.58
Belgaum	ATHNI	Athni	Dug well	3.3
Belgaum	ATHNI	Badchi	Dug well	1.52
Belgaum	ATHNI	Halyal1	Dug well	2.22
Belgaum	ATHNI	Kakmari	Dug well	2.37
Belgaum	ATHNI	Khotanatti	Dug well	6.02
Belgaum	ATHNI	Mallabad1	Dug well	9.7
Belgaum	ATHNI	Mangsuli	Dug well	0.8
Belgaum	ATHNI	Mole	Dug well	2.63
Belgaum	ATHNI	Nandagaon1	Dug well	3.33
Belgaum	ATHNI	Radderhatti	Dug well	2.19
Belgaum	BELGAUM	Belgaum1	Dug well	4.2
Belgaum	BELGAUM	Changad	Dug well	2.14
Belgaum	BELGAUM	Halaga	Dug well	2.12
Belgaum	BELGAUM	Kudichi	Dug well	1.14
Belgaum	BELGAUM	Piranwadi	Dug well	2.65
Belgaum	BELGAUM	Sulebhavi	Dug well	2.18

Belgaum	BELGAUM	Sutagatti	Dug well	5.92
Belgaum	BELGAUM	Uchagaon	Dug well	3.73
Belgaum	BELGAUM	Vantamuri	Dug well	0.03
Belgaum	CHIKODI	Belakud	Dug well	3.25
Belgaum	CHIKODI	Examba	Dug well	5.48
Belgaum	CHIKODI	Galatga	Bore well	9.15
Belgaum	CHIKODI	Kabbur	Dug well	10.91
Belgaum	CHIKODI	Nippani1	Dug well	2.12
Belgaum	CHIKODI	Rupnal	Dug well	1.23
Belgaum	CHIKODI	Soundalga1	Dug well	2.25
Belgaum	GOKAK	Ankalgi	Dug well	4.24
Belgaum	GOKAK	Arabhavi	Dug well	3.47
Belgaum	GOKAK	Chikkanandi	Dug well	3.84
Belgaum	GOKAK	CHIKKANANDI	Dug well	4.13
Belgaum	GOKAK	Ghodageri	Dug well	1.15
Belgaum	GOKAK	Gokak	Bore well	4.93
Belgaum	GOKAK	Kallolli	Dug well	0.46
Belgaum	GOKAK	Khanagaon	Bore well	3.08
Belgaum	GOKAK	Koujalgi	Bore well	4.94
Belgaum	GOKAK	Kundargi	Dug well	6.7
Belgaum	GOKAK	Mamadapur	Dug well	10.77
Belgaum	GOKAK	Naganur	Dug well	1.55
Belgaum	GOKAK	Parthanhalli	Dug well	1.46
Belgaum	GOKAK	Sangankeri	Dug well	0.64
Belgaum	GOKAK	Sindhikurbet	Dug well	2.3
Belgaum	HUKERI	Ankala Gudikettra	Dug well	1.87
Belgaum	HUKERI	Badkundri	Bore well	4.63
Belgaum	HUKERI	Basapura	Dug well	10.03
Belgaum	HUKERI	Bastwad	Dug well	2.21
Belgaum	HUKERI	Bellad Bagewadi	Dug well	0.54
Belgaum	HUKERI	Gotur	Dug well	2.76
Belgaum	HUKERI	Gumachinamardi	Dug well	2.01
Belgaum	HUKERI	Hanjamhatti	Dug well	1.36
Belgaum	HUKERI	Hattargi	Dug well	1.21
Belgaum	HUKERI	Hidkal Dam	Bore well	3.11
Belgaum	HUKERI	Hukeri1	Dug well	5.65
Belgaum	HUKERI	Hukkeri	Bore well	3.02
Belgaum	HUKERI	Hulloli	Dug well	2.46
Belgaum	HUKERI	Hunuru	Dug well	3.5
Belgaum	HUKERI	Islampura	Dug well	5.23
Belgaum	HUKERI	Madihalli	Dug well	1.5
Belgaum	HUKERI	Yadgud	Dug well	1.47
Belgaum	HUKERI	Yeli Munoli	Dug well	1.3
Belgaum	KHANAPUR	Gunji	Dug well	0.67

Belgaum	KHANAPUR	Khanapur	Bore well	4.98
Belgaum	KHANAPUR	Khanapur1	Dug well	7.72
Belgaum	KHANAPUR	Londa1	Bore well	7.92
Belgaum	KHANAPUR	Nandgad	Dug well	3.54
Belgaum	KHANAPUR	Watre	Dug well	7.17
Belgaum	PARASGAD	Bailhongal	Dug well	1.27
Belgaum	PARASGAD	Bailhongal pz	Bore well	3.95
Belgaum	PARASGAD	Hallakki	Dug well	0.09
Belgaum	PARASGAD	Munavalli	Dug well	4.09
Belgaum	PARASGAD	Murgod	Dug well	1.85
Belgaum	PARASGAD	Saundatti	Dug well	1.72
Belgaum	PARASGAD	Sopadla	Dug well	0.01
Belgaum	PARASGAD	Yaraganavi	Dug well	3.6
Belgaum	RAMDURG	Godachi	Dug well	3.45
Belgaum	RAMDURG	Ramdurg	Bore well	7.64
Belgaum	RAMDURG	Ramdurg1	Dug well	10.6
Belgaum	RAMDURG	Salahalli	Dug well	5.66
Belgaum	RAYBAG	Ainapur	Dug well	3.43
Belgaum	RAYBAG	Bekud	Dug well	2.29
Belgaum	RAYBAG	Chincholi	Dug well	9.84
Belgaum	RAYBAG	Gurlapur	Dug well	0.73
Belgaum	RAYBAG	Hubravadi	Bore well	6.24
Belgaum	RAYBAG	Kudichi pz	Bore well	3.58
Belgaum	RAYBAG	Kuduchi	Dug well	3.87
Belgaum	RAYBAG	Nasalapur	Dug well	3.52
Belgaum	RAYBAG	Raibag	Bore well	3.75
Belgaum	RAYBAG	Rayabag1	Dug well	5.1
Belgaum	RAYBAG	Yebaratti	Dug well	1.57
Belgaum	RAYBAG	Yedrav	Dug well	2.33
Belgaum	SAMPGAON	Hire bagewadi	Dug well	1.56
Belgaum	SAMPGAON	Kittur1	Dug well	0.66
Belgaum	SAMPGAON	Nesaragi1	Dug well	2.66
Belgaum	SAMPGAON	Sutagatti1	Dug well	4.91
Bellary	BELLARY	Bailuru	Dug well	2.8
Bellary	HADAGALLI	Dasarahally Tanda	Dug well	0.91
Bellary	HADAGALLI	Hagaranur	Dug well	5.07
Bellary	HADAGALLI	Hirehadagalli	Bore well	9.81
Bellary	HADAGALLI	Ittigi	Bore well	32.61
Bellary	HADAGALLI	Magala	Dug well	0.8
Bellary	HADAGALLI	Uthangi	Dug well	2.71
BELLARY	HAGARIBOMMANAHALLI	Hampasagara	Bore well	6.25
Bellary	HOSPET	Danapura	Dug well	0.8
Bellary	HOSPET	Hospet-A	Dug well	11.3
Bellary	HOSPET	Mariyammanahalli1	Dug well	1.9

Bellary	HOSPET	Muddapura	Dug well	2.7
Bellary	KUDLIGI	Jogi Kallu	Dug well	1.98
Bellary	KUDLIGI	Kakkuppi	Dug well	5.6
Bellary	KUDLIGI	Ujjini	Bore well	27.94
Bellary	SIRUGUPPA	Ganikallu	Dug well	1.45
Bellary	SIRUGUPPA	Tekkalakote A	Dug well	1.6
Bidar	AURAD	Aurad1	Dug well	3.44
Bidar	AURAD	Borala	Dug well	1.14
Bidar	AURAD	Borgi	Dug well	0.87
Bidar	AURAD	Dongargaon	Dug well	0.4
Bidar	AURAD	Ekamba	Dug well	1.1
Bidar	AURAD	Kamalnagar	Dug well	1.65
Bidar	AURAD	Kandikheri	Dug well	1.93
Bidar	AURAD	Nagur	Dug well	1.55
Bidar	AURAD	Santepur	Dug well	0.02
Bidar	AURAD	Wadegaon	Dug well	1.1
Bidar	BASAVAKALYAN	Basavakalyan	Dug well	12.62
Bidar	BASAVAKALYAN	Islampur	Dug well	4
Bidar	BASAVAKALYAN	Matala	Dug well	4.62
Bidar	BASAVAKALYAN	Mudbi1	Dug well	1.33
Bidar	BASAVAKALYAN	Rajeshwar	Dug well	1.85
Bidar	BASAVAKALYAN	Soldapka	Bore well	1.45
Bidar	BASAVAKALYAN	Yarandagi A	Dug well	7.2
Bidar	BHALKI	Bhalke	Bore well	14.5
Bidar	BHALKI	Bhalke1	Dug well	3.67
Bidar	BHALKI	Bhatambra	Dug well	0.7
Bidar	BHALKI	Halburga1	Dug well	1.39
Bidar	BHALKI	Helsi	Dug well	0.95
Bidar	BHALKI	Saigaon	Dug well	1.12
Bidar	BIDAR	Andur	Dug well	5.33
Bidar	BIDAR	Bagdel1	Dug well	5.43
Bidar	BIDAR	Bidar1	Dug well	8.08
Bidar	BIDAR	Chickpet A	Dug well	0.5
Bidar	BIDAR	Janawada A	Dug well	4.87
Bidar	BIDAR	Kamthana	Dug well	7.55
Bidar	BIDAR	Khanapur2	Dug well	10.75
Bidar	HOMNABAD	Basarapur	Dug well	6.74
Bidar	HOMNABAD	Ghatboral	Dug well	1.39
Bidar	HOMNABAD	Hallikhed A	Dug well	3.63
Bidar	HOMNABAD	Handikera Wadi	Dug well	2.74
Bidar	HOMNABAD	Homnabad	Bore well	12.36
Bidar	HOMNABAD	Menekhalli	Dug well	2.11
Bidar	HOMNABAD	Nirna	Dug well	2.95
Bidar	HOMNABAD	Rajola	Dug well	4.95

Bidar	HOMNABAD	Rampur	Dug well	1.13
Bijapur	BASAVANA BAGEVADI	Agasabala Cross	Dug well	1.42
Bijapur	BASAVANA BAGEVADI	Basavana Bagevadi	Dug well	9.31
Bijapur	BASAVANA BAGEVADI	Basavanabagewadi	Dug well	0.75
Bijapur	BASAVANA BAGEVADI	Dindawar	Dug well	1.6
Bijapur	BASAVANA BAGEVADI	Huvinahipparagi	Dug well	1.56
Bijapur	BASAVANA BAGEVADI	Ingaleshwar	Dug well	2.33
Bijapur	BASAVANA BAGEVADI	Kolhar	Bore well	2.37
Bijapur	BASAVANA BAGEVADI	Mulawad	Bore well	4.95
Bijapur	BASAVANA BAGEVADI	Multagi	Dug well	1.4
Bijapur	BASAVANA BAGEVADI	Mulvad	Dug well	4.9
Bijapur	BASAVANA BAGEVADI	Teligi	Dug well	1.92
Bijapur	BIJAPUR	Aliyabad	Dug well	2.55
Bijapur	BIJAPUR	Bijapur A	Bore well	2.9
Bijapur	BIJAPUR	Honaganahalli	Dug well	6.2
Bijapur	BIJAPUR	Honnutagi	Dug well	3.03
Bijapur	BIJAPUR	Kallolli	Dug well	1.76
Bijapur	BIJAPUR	Kumatagi	Bore well	7.31
Bijapur	BIJAPUR	Kumatagi A	Dug well	3.15
Bijapur	BIJAPUR	Mangoli	Dug well	2.35
Bijapur	BIJAPUR	Nagadhana	Dug well	1.01
Bijapur	BIJAPUR	Sarawad	Dug well	4.53
Bijapur	BIJAPUR	Shivangi	Dug well	3.37
Bijapur	BIJAPUR	Tikota	Dug well	5.75
Bijapur	BIJAPUR	Tikota pz	Bore well	3.5
Bijapur	INDI	Atharga	Dug well	8.3
Bijapur	INDI	Bardol	Dug well	3.49
Bijapur	INDI	Bhudihala	Dug well	1.84
Bijapur	INDI	Chadchan	Dug well	4.44
Bijapur	INDI	Chadchan pz	Bore well	3.76
Bijapur	INDI	Dhulkhed	Bore well	3.25
Bijapur	INDI	Halsangi	Bore well	5.42
Bijapur	INDI	Horti pz	Bore well	15.22
Bijapur	INDI	Inchageri	Dug well	2.41
Bijapur	INDI	Jagjiwani	Dug well	5.54
Bijapur	INDI	Nadkurd	Dug well	6.27
Bijapur	INDI	Newdhulikhed	Dug well	2.4
Bijapur	INDI	Nimbal	Dug well	5.26
Bijapur	INDI	Rugi	Dug well	8.7
Bijapur	INDI	Salotgi	Dug well	7.65
Bijapur	INDI	Satalagaon	Bore well	4.01
Bijapur	INDI	Sawalanga	Bore well	5.92
Bijapur	INDI	Tadavalaga	Dug well	6.81
Bijapur	INDI	Yelagi	Dug well	4.5

Bijapur	INDI	Zalki Pz	Bore well	4.55
Bijapur	MUDDEBIHAL	Bavur	Dug well	2.35
Bijapur	MUDDEBIHAL	Devarhulagabal	Dug well	1.98
Bijapur	MUDDEBIHAL	Dhavalagi	Dug well	1.18
Bijapur	MUDDEBIHAL	Hiremural	Dug well	0.99
Bijapur	MUDDEBIHAL	Mailleswar A	Dug well	6.15
Bijapur	MUDDEBIHAL	Minajigi	Dug well	5.42
Bijapur	MUDDEBIHAL	Muddebihal A	Dug well	1.85
Bijapur	MUDDEBIHAL	Muddebihal Pz	Dug well	1.65
Bijapur	MUDDEBIHAL	Nagarbetta	Dug well	2.88
Bijapur	MUDDEBIHAL	Nebageri	Dug well	2.52
Bijapur	MUDDEBIHAL	Tangadgi	Dug well	0.82
Bijapur	SINDGI	Ambalanur	Dug well	4.25
Bijapur	SINDGI	Ayeri	Dug well	2.06
Bijapur	SINDGI	Bhudihaldon	Dug well	1.08
Bijapur	SINDGI	Deur tanda	Dug well	2.49
Bijapur	SINDGI	Devanagao	Dug well	6.11
Bijapur	SINDGI	Hanchali	Dug well	5.81
Bijapur	SINDGI	Kannolli	Dug well	9.05
Bijapur	SINDGI	Korhalli	Dug well	1.76
Bijapur	SINDGI	Mortgi	Dug well	3.63
Bijapur	SINDGI	Pettepur	Dug well	5.25
Bijapur	SINDGI	Rampura	Dug well	1.52
Bijapur	SINDGI	Sindgi 1	Dug well	4.06
Bijapur	SINDGI	Vibhutihalli	Dug well	3.41
Bijapur	SINDGI	Yankanchi	Dug well	3.03
Chamarajanagar	CHAMARAJANAGAR	Chamarajanagar	Bore well	12.54
Chamarajanagar	CHAMARAJANAGAR	Santemarenahalli	Bore well	19.85
Chamarajanagar	GUNDLUPET	Begur	Bore well	13.07
Chamarajanagar	GUNDLUPET	Devalapura	Dug well	1.5
Chamarajanagar	GUNDLUPET	Devarahalli	Dug well	18.2
Chamarajanagar	GUNDLUPET	Gundlupet	Bore well	39.23
Chamarajanagar	GUNDLUPET	Honnegowdanahalli	Dug well	3.66
Chamarajanagar	GUNDLUPET	Kekan Halla	Dug well	1.82
Chamarajanagar	GUNDLUPET	Kurubarahundi	Dug well	2.15
Chamarajanagar	GUNDLUPET	Maddur1	Dug well	1.43
Chamarajanagar	KOLLEGAL	Hanur	Dug well	9.92
Chamarajanagar	KOLLEGAL	Kollegal	Dug well	7.16
Chamarajanagar	KOLLEGAL	Kombutuki	Dug well	0.77
Chamarajanagar	KOLLEGAL	Kunthur	Dug well	1.43
Chamarajanagar	KOLLEGAL	Kurubaradoddi	Dug well	0.38
Chamarajanagar	KOLLEGAL	Mahadeshwarabetta	Dug well	1.95
Chamarajanagar	KOLLEGAL	Mudhuvanahalli	Dug well	0.29
Chamarajanagar	KOLLEGAL	Palanimele	Dug well	5.69

Chamarajanagar	KOLLEGAL	Ramapura	Dug well	0.79
Chamarajanagar	KOLLEGAL	Thagarapura	Dug well	0.01
Chamarajanagar	KOLLEGAL	Uttaballi	Dug well	7.22
Chamarajanagar	YELANDUR	Agara	Dug well	3.86
Chamarajanagar	YELANDUR	Maddur	Dug well	4.48
Chamarajanagar	YELANDUR	Yelandur	Bore well	5.46
Chamarajanagar	YELANDUR	Yeriyuru	Dug well	3.99
CHIKBALLAPUR	BAGEPALLI	Chelur	Bore well	4.4
CHIKBALLAPUR	BAGEPALLI	Mittemari	Dug well	11.97
CHIKBALLAPUR	CHIKBALLAPUR	Gudibandeei	Dug well	1.15
CHIKBALLAPUR	CHIKBALLAPUR	Nandi	Bore well	21.98
CHIKBALLAPUR	CHIKBALLAPUR	Nandi	Bore well	24.59
CHIKBALLAPUR	CHIKBALLAPUR	Settigere	Dug well	2.1
CHIKBALLAPUR	CHINTAMANI	Chintamani	Bore well	2.38
CHIKBALLAPUR	CHINTAMANI	Chintamani A	Dug well	1.05
CHIKBALLAPUR	CHINTAMANI	Gajahalli	Dug well	1.6
CHIKBALLAPUR	CHINTAMANI	Kuruburu	Bore well	19.98
CHIKBALLAPUR	CHINTAMANI	Murugamalla	Dug well	0.8
CHIKBALLAPUR	CHINTAMANI	Upparpet	Dug well	2.1
CHIKBALLAPUR	GAURIBIDANUR	Bevinahalli	Dug well	8.52
CHIKBALLAPUR	GAURIBIDANUR	Gauribidanur	Bore well	13.13
CHIKBALLAPUR	GAURIBIDANUR	Hampasandra	Dug well	18.54
CHIKBALLAPUR	GAURIBIDANUR	Hampasandra	Bore well	21.94
CHIKBALLAPUR	GAURIBIDANUR	Manchenahalli	Bore well	9.13
CHIKBALLAPUR	GAURIBIDANUR	Namagondlu	Bore well	0.8
CHIKBALLAPUR	GAURIBIDANUR	Namagondlu	Dug well	0.97
CHIKBALLAPUR	GAURIBIDANUR	Pura	Bore well	0.85
CHIKBALLAPUR	GAURIBIDANUR	Pura	Bore well	1.05
CHIKBALLAPUR	GAURIBIDANUR	Thondebhavi	Dug well	0.6
CHIKBALLAPUR	GAURIBIDANUR	Vidhuraswath	Bore well	4.01
CHIKBALLAPUR	GUDIBANDA	Hampasandra	Dug well	0.9
Chikmagalur	CHIKMAGALUR	Aladagudde	Dug well	3.43
Chikmagalur	CHIKMAGALUR	Alduru A	Dug well	12.4
Chikmagalur	CHIKMAGALUR	Arenuru	Dug well	1.85
Chikmagalur	CHIKMAGALUR	Bannur_ckm	Dug well	1.89
Chikmagalur	CHIKMAGALUR	Chikmagalur Town	Dug well	1.38
Chikmagalur	CHIKMAGALUR	Gori Gundi	Dug well	3.2
Chikmagalur	CHIKMAGALUR	Handi	Dug well	2.4
Chikmagalur	CHIKMAGALUR	Hukkunda	Dug well	2.93
Chikmagalur	CHIKMAGALUR	Hunsehalli	Dug well	2.4
Chikmagalur	CHIKMAGALUR	Kadubugere A	Dug well	5
Chikmagalur	CHIKMAGALUR	Kanati	Dug well	1.1
Chikmagalur	CHIKMAGALUR	Karthikere	Dug well	1.1
Chikmagalur	CHIKMAGALUR	Kooduvalli	Dug well	7.77

Chikmagalur	CHIKMAGALUR	Uppalli	Dug well	1.55
Chikmagalur	CHIKMAGALUR	Vasthare	Dug well	1.69
Chikmagalur	KADUR	Hirenallur	Dug well	1.07
Chikmagalur	KADUR	Machcheri	Dug well	1.2
Chikmagalur	KADUR	Mallidevihalli	Dug well	1.2
Chikmagalur	KOPPA	Herur	Bore well	4
Chikmagalur	KOPPA	Jayapura	Dug well	7.83
Chikmagalur	KOPPA	Kalanaikana Katte	Dug well	7.45
Chikmagalur	KOPPA	Koppa A	Dug well	9.82
Chikmagalur	KOPPA	Kudregundi	Dug well	6.35
Chikmagalur	KOPPA	Menase	Dug well	7.9
Chikmagalur	KOPPA	Nalluru	Dug well	2.45
Chikmagalur	KOPPA	Narve	Dug well	4.4
Chikmagalur	KOPPA	Samse	Dug well	3.04
Chikmagalur	KOPPA	Shanuvalli	Dug well	3.59
Chikmagalur	MUDIGERE	Bankal	Dug well	1.98
Chikmagalur	MUDIGERE	Bidaralli	Dug well	9.9
Chikmagalur	MUDIGERE	Bijuvalli	Bore well	1.45
Chikmagalur	MUDIGERE	Bilagula	Dug well	3.73
Chikmagalur	MUDIGERE	Chackmakki	Dug well	2
Chikmagalur	MUDIGERE	Halemudigere	Dug well	4.08
Chikmagalur	MUDIGERE	Hire Bile	Dug well	0.75
Chikmagalur	MUDIGERE	Horatti	Dug well	5.2
Chikmagalur	MUDIGERE	Hornad	Dug well	1.9
Chikmagalur	MUDIGERE	Jannapura	Dug well	6.38
Chikmagalur	MUDIGERE	Jn Bylu	Dug well	6.57
Chikmagalur	MUDIGERE	Kalasa	Dug well	1.51
Chikmagalur	MUDIGERE	Kottigehara	Dug well	4.29
Chikmagalur	MUDIGERE	Mudigere Hand Post	Dug well	9.1
Chikmagalur	MUDIGERE	Thodlu Karegadde	Dug well	2.76
Chikmagalur	NARASIMHARAJAPURA	Alehalli	Dug well	4.3
Chikmagalur	NARASIMHARAJAPURA	Balehonnur	Dug well	6.16
Chikmagalur	NARASIMHARAJAPURA	Bannur_NRP	Bore well	5.85
Chikmagalur	NARASIMHARAJAPURA	Jakkanakki	Dug well	5.2
Chikmagalur	NARASIMHARAJAPURA	Magundi	Dug well	3.18
Chikmagalur	NARASIMHARAJAPURA	Mahalgodu	Dug well	1.32
Chikmagalur	NARASIMHARAJAPURA	Moodavagilu	Dug well	1.02
Chikmagalur	NARASIMHARAJAPURA	Muthinakoppa	Dug well	1.13
Chikmagalur	NARASIMHARAJAPURA	Narasimharajapura	Dug well	4.1
Chikmagalur	NARASIMHARAJAPURA	Narasimharajapura A	Dug well	2.05
Chikmagalur	NARASIMHARAJAPURA	Seegodu	Dug well	8.1
Chikmagalur	NARASIMHARAJAPURA	Shankarapura	Dug well	0.45
Chikmagalur	NARASIMHARAJAPURA	Shettikoppa	Dug well	3.22
Chikmagalur	NARASIMHARAJAPURA	Sutha Echeker	Dug well	4.7

Chikmagalur	SRINGERI	Begaru	Dug well	9.1
Chikmagalur	SRINGERI	Holekoppa	Dug well	6.6
Chikmagalur	SRINGERI	Sringeri	Dug well	1.8
Chikmagalur	SRINGERI	Sringeri1	Dug well	2.9
Chikmagalur	TARIKERE	Bhavikere	Dug well	7
Chikmagalur	TARIKERE	Lakkavalli A	Dug well	0.54
Chikmagalur	TARIKERE	Rangenahalli	Dug well	0.25
Chikmagalur	TARIKERE	Seethapura	Dug well	5.7
Chitradurga	CHITRADURGA	Biruvara	Dug well	12.85
Chitradurga	CHITRADURGA	Bommenahalli	Dug well	1.34
Chitradurga	CHITRADURGA	Hampanur	Dug well	3.75
Chitradurga	CHITRADURGA	Kallavana Nagatihalli	Dug well	1.76
Chitradurga	CHITRADURGA	Pandarahalli pz	Bore well	16.1
Chitradurga	HOLALKERE	Arehalli	Dug well	1.35
Chitradurga	HOLALKERE	Bharamanaikanadurga	Dug well	10
Chitradurga	HOLALKERE	Dogganal	Dug well	0.82
Chitradurga	HOLALKERE	Dummi	Dug well	0.85
Chitradurga	HOLALKERE	Gangasamudra	Dug well	1.81
Chitradurga	HOLALKERE	Hanumali	Dug well	4.1
Chitradurga	HOLALKERE	Holalkere PZ	Bore well	5.96
Chitradurga	HOLALKERE	Muthugaduru	Bore well	12.67
Chitradurga	HOLALKERE	Muttuguduru	Dug well	10.65
Chitradurga	HOLALKERE	R.Gollarahalli	Dug well	2.2
Chitradurga	HOLALKERE	R.Nulenu	Dug well	1.15
Chitradurga	HOLALKERE	Ramgiri	Dug well	1.6
Chitradurga	HOLALKERE	Talikatte	Bore well	5.82
Chitradurga	HOSDURGA	Kumminghatta	Dug well	2.88
Dakshin Kannada	BANTVAL	Bantwal	Bore well	11.1
Dakshin Kannada	BANTVAL	Bantwal1	Dug well	3.9
Dakshin Kannada	BANTVAL	Bollangadi	Dug well	3.25
Dakshin Kannada	BANTVAL	Kabaka	Dug well	6.8
Dakshin Kannada	BANTVAL	Kalladka	Dug well	4.95
Dakshin Kannada	BANTVAL	Kaval Maduru	Dug well	5.8
Dakshin Kannada	BANTVAL	Kelagina Ogga	Dug well	3.85
Dakshin Kannada	BANTVAL	Kudupadaru	Dug well	8.13
Dakshin Kannada	BANTVAL	Mani	Dug well	9.2
Dakshin Kannada	BANTVAL	Mittur	Dug well	2.2
Dakshin Kannada	BANTVAL	Nayanaadu	Dug well	4.8
Dakshin Kannada	BANTVAL	Punjalkatte	Dug well	9.45
Dakshin Kannada	BANTVAL	St.Perne	Dug well	4.96
Dakshin Kannada	BANTVAL	Subashnagar	Dug well	5.03
Dakshin Kannada	BANTVAL	Ukkuda	Dug well	5.35
Dakshin Kannada	BANTVAL	Veer kambha	Dug well	5.43
Dakshin Kannada	BANTVAL	Vittal	Bore well	13.72

Dakshin Kannada	BANTVAL	Vittala	Dug well	7.37
Dakshin Kannada	BELTANGADI	Adantadka	Dug well	6.55
Dakshin Kannada	BELTANGADI	Alandangadi	Dug well	3.3
Dakshin Kannada	BELTANGADI	Badanaje Macharu	Bore well	8.35
Dakshin Kannada	BELTANGADI	Badanaje Macharu	Dug well	5.95
Dakshin Kannada	BELTANGADI	Ballalu	Dug well	6.65
Dakshin Kannada	BELTANGADI	Belthangadi	Dug well	2.75
Dakshin Kannada	BELTANGADI	Belthangadi1	Dug well	3.75
Dakshin Kannada	BELTANGADI	Kokkada	Dug well	3.72
Dakshin Kannada	BELTANGADI	Kukeadi	Dug well	5.75
Dakshin Kannada	BELTANGADI	Nidigal	Dug well	3.65
Dakshin Kannada	BELTANGADI	Nidle	Dug well	7.85
Dakshin Kannada	BELTANGADI	Padangadi	Dug well	3.05
Dakshin Kannada	BELTANGADI	Surya	Dug well	1.5
Dakshin Kannada	BELTANGADI	Ujire	Dug well	1.2
Dakshin Kannada	BELTANGADI	Venur	Bore well	7.03
Dakshin Kannada	MANGALORE	Adyar	Dug well	3.2
Dakshin Kannada	MANGALORE	Bala	Dug well	6.55
Dakshin Kannada	MANGALORE	Bore Gudde	Dug well	7.38
Dakshin Kannada	MANGALORE	Garadi	Dug well	8.25
Dakshin Kannada	MANGALORE	Haleangady	Dug well	3.5
Dakshin Kannada	MANGALORE	Kateel	Dug well	1.78
Dakshin Kannada	MANGALORE	Kenchanekere	Bore well	3.18
Dakshin Kannada	MANGALORE	Kenjaru	Dug well	5.73
Dakshin Kannada	MANGALORE	Kesargadde	Dug well	1.25
Dakshin Kannada	MANGALORE	Kinni Kambala	Dug well	9.8
Dakshin Kannada	MANGALORE	Kinnigoli	Dug well	12.18
Dakshin Kannada	MANGALORE	Kotekar Dw	Dug well	8.74
Dakshin Kannada	MANGALORE	Mangalore Attawara	Dug well	4.9
Dakshin Kannada	MANGALORE	Mangalore Bandaru	Dug well	0.85
Dakshin Kannada	MANGALORE	Mangalore Jappu	Dug well	7.1
Dakshin Kannada	MANGALORE	Mangalore Kankanadi	Dug well	3.3
Dakshin Kannada	MANGALORE	Mangalore Lalbhag	Dug well	10.54
Dakshin Kannada	MANGALORE	Mukka	Dug well	3.15
Dakshin Kannada	MANGALORE	Mukka	Dug well	3.15
Dakshin Kannada	MANGALORE	Ullal Beach	Dug well	3.7
Dakshin Kannada	PUTTUR	Bantra(Mardala)	Dug well	3.77
Dakshin Kannada	PUTTUR	Kadaba	Dug well	1.46
Dakshin Kannada	PUTTUR	Kanayana	Dug well	7.55
Dakshin Kannada	PUTTUR	Kudtha Muger	Dug well	4.1
Dakshin Kannada	PUTTUR	Mannikara	Dug well	3.3
Dakshin Kannada	PUTTUR	Nellyadi	Dug well	2.25
Dakshin Kannada	PUTTUR	Puttur	Dug well	14.25
Dakshin Kannada	PUTTUR	Shiradi	Bore well	6.72

Dakshin Kannada	PUTTUR	Shiradi A	Dug well	8
Dakshin Kannada	PUTTUR	Sunkadakatte lthoor	Dug well	7.09
Dakshin Kannada	PUTTUR	Thingaldi	Dug well	6.47
Dakshin Kannada	SULYA	Ajjavra	Dug well	6.02
Dakshin Kannada	SULYA	Allety Mevinadka	Dug well	6.5
Dakshin Kannada	SULYA	Aranthodu	Dug well	10.75
Dakshin Kannada	SULYA	Goonadka	Bore well	0.8
Dakshin Kannada	SULYA	Kallugundi	Bore well	1.45
Dakshin Kannada	SULYA	Sonnagiri	Dug well	4.59
Dakshin Kannada	SULYA	Subramanya1	Dug well	3.95
Dakshin Kannada	SULYA	Sulya	Bore well	12.2
Dakshin Kannada	SULYA	Vinobanagar	Dug well	9.38
Dakshin Kannada	SULYA	Yenekal	Dug well	6.28
Davanagere	CHANNAGIRI	Arasinaghatta	Dug well	1.8
Davanagere	CHANNAGIRI	Basavapatna	Dug well	0.05
Davanagere	CHANNAGIRI	Belliganudu	Dug well	1
Davanagere	CHANNAGIRI	Channagiri1	Dug well	19.93
Davanagere	CHANNAGIRI	Daginakatte	Dug well	1.2
Davanagere	CHANNAGIRI	Hire Kogalur	Dug well	0.95
Davanagere	CHANNAGIRI	Kanivebilachi	Dug well	1.22
Davanagere	CHANNAGIRI	Mathi	Dug well	4.25
Davanagere	CHANNAGIRI	Nallur	Dug well	1.2
Davanagere	CHANNAGIRI	Santhebennur	Dug well	0.85
Davanagere	CHANNAGIRI	Thyavanige	Dug well	0.77
Davanagere	CHANNAGIRI	Venkateshwara Camp	Dug well	0.55
Davanagere	DAVANAGERE	Attigere	Dug well	1.25
Davanagere	DAVANAGERE	Avaragere	Dug well	2.73
Davanagere	DAVANAGERE	B.Kalpanahalli	Dug well	2.27
Davanagere	DAVANAGERE	Bada	Bore well	0.85
Davanagere	DAVANAGERE	Belavanoor	Dug well	1.26
Davanagere	DAVANAGERE	Chikka Togalgere	Dug well	0.8
Davanagere	DAVANAGERE	Davangere A	Dug well	11
Davanagere	DAVANAGERE	Doddabathi	Dug well	4.82
Davanagere	DAVANAGERE	Gopanal	Dug well	6.7
Davanagere	DAVANAGERE	Hadadi	Dug well	0.5
Davanagere	DAVANAGERE	Hebbalu	Bore well	0.79
Davanagere	DAVANAGERE	Kabbala	Dug well	1.55
Davanagere	DAVANAGERE	Kukuvada	Dug well	1.54
Davanagere	DAVANAGERE	Kuntapalanahalli	Dug well	1.25
Davanagere	DAVANAGERE	Kurki	Dug well	0.45
Davanagere	DAVANAGERE	Lingdahalli A	Dug well	6
Davanagere	DAVANAGERE	Lokikere	Bore well	4.95
Davanagere	DAVANAGERE	Mangammanahalli	Dug well	1.1
Davanagere	DAVANAGERE	Ramagondnahalli	Dug well	1.8

Davanagere	DAVANAGERE	Shiramagondahalli	Dug well	1.26
Davanagere	DAVANAGERE	Tanegere	Dug well	0.7
Davanagere	DAVANAGERE	Tolehunse	Dug well	0.51
Davanagere	HARAPANAHALLI	Anantanahalli	Dug well	1.9
Davanagere	HARAPANAHALLI	Arsikeri	Bore well	1.45
Davanagere	HARAPANAHALLI	Devarathimmalapura	Dug well	5.83
Davanagere	HARAPANAHALLI	Halavagal	Bore well	2.1
Davanagere	HARAPANAHALLI	Harapanahalli	Bore well	2.58
Davanagere	HARAPANAHALLI	Harapanahalli1	Bore well	0.6
Davanagere	HARAPANAHALLI	Harkanalu	Dug well	0.01
Davanagere	HARAPANAHALLI	Ittigudi	Bore well	5.65
Davanagere	HARAPANAHALLI	Neelagunda	Dug well	3.55
Davanagere	HARAPANAHALLI	Nichapura	Dug well	6
Davanagere	HARAPANAHALLI	Teligi1	Bore well	2.1
Davanagere	HARIHAR	Bhanuvalli	Dug well	0.65
Davanagere	HARIHAR	Byaladahalli	Dug well	0.55
Davanagere	HARIHAR	Harihara Pz	Bore well	2.2
Davanagere	HARIHAR	Kadaranayakanahalli	Dug well	0.2
Davanagere	HARIHAR	Malebennur	Dug well	3.53
Davanagere	HARIHAR	Nandi Tavare	Dug well	1.28
Davanagere	HARIHAR	Nandigudi	Bore well	1.79
Davanagere	HARIHAR	Vasana	Dug well	1.4
Davanagere	HONNALI	G.Bevinahalli	Dug well	10.45
Davanagere	HONNALI	Haliyal	Dug well	0.87
Davanagere	HONNALI	Hindasaghatta	Dug well	6.05
Davanagere	HONNALI	Honnali A	Dug well	3.22
Davanagere	HONNALI	Kammaraghatta	Dug well	2.58
Dharwad	DHARWAD	Amminabhavi	Dug well	0.82
Dharwad	DHARWAD	Dharwad A	Dug well	3.28
Dharwad	DHARWAD	Gummagola	Dug well	6.23
Dharwad	DHARWAD	Harobelavadi	Bore well	2.8
Dharwad	DHARWAD	Kadabaghatti	Dug well	5.11
Dharwad	DHARWAD	Kelgeri	Dug well	9.6
Dharwad	DHARWAD	Mugad	Dug well	1.13
Dharwad	DHARWAD	Navalgund	Dug well	10.1
Dharwad	DHARWAD	Prabhunagar	Bore well	2.63
Dharwad	DHARWAD	Tale Morab	Dug well	2.62
Dharwad	HUBLI	Adaragunj	Dug well	7.1
Dharwad	HUBLI	Bidnal	Dug well	5.45
Dharwad	HUBLI	Hebsur1	Bore well	3.1
Dharwad	HUBLI	Kunnur	Dug well	0.5
Dharwad	HUBLI	Sherewad A	Bore well	1.7
Dharwad	HUBLI	Sulla	Dug well	16.15
Dharwad	KALGHATGI	Devikop	Dug well	0.45

Dharwad	KALGHATGI	Kalaghatgi A	Dug well	1.14
Dharwad	KALGHATGI	Kalkurdi	Dug well	1.12
Dharwad	KALGHATGI	Saidur	Dug well	1.91
Dharwad	KUNDGOL	Gudgeri	Dug well	7.4
Dharwad	KUNDGOL	Kundgol	Dug well	4.1
Dharwad	NAVALGUND	Annigeri (A)	Dug well	1.33
Dharwad	NAVALGUND	Basapur	Dug well	14.71
Dharwad	NAVALGUND	Morab	Bore well	5.45
Gadag	GADAG	Hirekoppa	Bore well	7.7
Gadag	GADAG	Hulkoti	Bore well	1.67
Gadag	GADAG	Mudnagudi	Dug well	1.6
Gadag	MUNDARGI	Basavapur	Dug well	6.95
Gadag	MUNDARGI	Kalkeri A	Dug well	2.38
Gadag	MUNDARGI	Mundargi1	Dug well	2.95
Gadag	MUNDARGI	Viruppapur	Bore well	4.61
Gadag	NARGUND	Nargund1	Dug well	12.08
Gadag	RON	Belavaniki	Dug well	2.37
Gadag	RON	Dass Hadagali	Dug well	10.05
Gadag	RON	Hunagundi	Dug well	7.02
Gadag	RON	Naregal	Bore well	15.17
Gadag	SHIRHATTI	BElhatti	Dug well	1.42
Gadag	SHIRHATTI	Chabbi	Dug well	4.2
Gadag	SHIRHATTI	Gojanur	Dug well	3.65
Gadag	SHIRHATTI	Laxmeshwar A	Dug well	4.08
Gadag	SHIRHATTI	Magdi	Dug well	5.22
Gadag	SHIRHATTI	Ramgeri	Dug well	4.47
Gadag	SHIRHATTI	Shirhatti1	Dug well	3.66
Gulbarga	AFZALPUR	Afzalpur1	Dug well	2.5
Gulbarga	AFZALPUR	Chinamgeri	Dug well	1.68
Gulbarga	AFZALPUR	Choudepur	Dug well	2.2
Gulbarga	AFZALPUR	Ghattarga	Dug well	1.7
Gulbarga	AFZALPUR	Gulbarga	Bore well	1.4
Gulbarga	AFZALPUR	Hasdaugundi	Dug well	0.75
Gulbarga	AFZALPUR	Karajgi1	Dug well	1.85
Gulbarga	AFZALPUR	Mallabad	Dug well	6.4
Gulbarga	AFZALPUR	Mashal	Dug well	1.69
Gulbarga	AFZALPUR	Waddahalli Tanda	Dug well	1.2
Gulbarga	ALAND	Battarga	Dug well	2.1
Gulbarga	ALAND	Belamagi	Dug well	0.61
Gulbarga	ALAND	Darga Sirur	Dug well	3.12
Gulbarga	ALAND	Gangapur(R.S)	Dug well	7.07
Gulbarga	ALAND	Gobur Buzurg	Dug well	1.27
Gulbarga	ALAND	Hosahalli(gulbarga)	Dug well	1.05
Gulbarga	ALAND	Kadganchi	Bore well	14.76

Gulbarga	ALAND	Kamalanagar	Dug well	4.01
Gulbarga	ALAND	Karahari	Dug well	1.13
Gulbarga	ALAND	Ladmugli	Dug well	2.8
Gulbarga	ALAND	Madanhipperga1	Dug well	3.05
Gulbarga	ALAND	Moga Buzurga	Dug well	0.8
Gulbarga	ALAND	Nimbala	Dug well	6.95
Gulbarga	ALAND	Nimbarga	Dug well	1.55
Gulbarga	ALAND	Salgar	Dug well	0.6
Gulbarga	CHINCHOLI	Ainapur1	Dug well	3.83
Gulbarga	CHINCHOLI	Chandapur	Bore well	9.4
Gulbarga	CHINCHOLI	Chimanchode	Dug well	1.85
Gulbarga	CHINCHOLI	Chincholi	Dug well	3.2
Gulbarga	CHINCHOLI	Kadli	Dug well	0.76
Gulbarga	CHINCHOLI	Kallur	Dug well	2.6
Gulbarga	CHINCHOLI	Kollur	Dug well	0.88
Gulbarga	CHINCHOLI	Moghe	Dug well	0.75
Gulbarga	CHINCHOLI	Nagaidalai	Dug well	3.55
Gulbarga	CHINCHOLI	Narnal	Dug well	3.08
Gulbarga	CHINCHOLI	Sasargaon	Bore well	0.2
Gulbarga	CHITAPUR	Chitapur A	Dug well	0.6
Gulbarga	CHITAPUR	Haldihal	Dug well	0.96
Gulbarga	CHITAPUR	Kaalgi	Bore well	4.59
Gulbarga	CHITAPUR	Ravur	Bore well	7.1
Gulbarga	CHITAPUR	Wadi	Dug well	0.65
Gulbarga	CHITAPUR	Wadi A	Dug well	1.06
Gulbarga	GULBARGA	Farhatabad A	Dug well	1.29
Gulbarga	GULBARGA	Ferozabad	Dug well	4.5
Gulbarga	GULBARGA	Jogur	Dug well	2
Gulbarga	GULBARGA	Kamalapur	Bore well	1.08
Gulbarga	GULBARGA	Kawalga1	Dug well	2.06
Gulbarga	GULBARGA	Mahagaon A	Dug well	1.57
Gulbarga	GULBARGA	Margutti	Dug well	0.68
Gulbarga	GULBARGA	Martur	Dug well	3.2
Gulbarga	GULBARGA	Pathan	Dug well	2.01
Gulbarga	GULBARGA	Saradgi	Dug well	0.03
Gulbarga	GULBARGA	Uplai	Dug well	2.44
Gulbarga	JEVARGI	Alur2	Dug well	1.2
Gulbarga	JEVARGI	Chigerahalli	Dug well	0.44
Gulbarga	JEVARGI	Jeratgi	Dug well	1.24
Gulbarga	JEVARGI	Jevargi	Bore well	0.59
Gulbarga	JEVARGI	Malnoor	Bore well	3.94
Gulbarga	JEVARGI	Mandewala	Dug well	2.95
Gulbarga	JEVARGI	Revannur	Bore well	0.95
Gulbarga	JEVARGI	Shivpur Tanda	Dug well	2.38

Gulbarga	JEVARGI	Sona	Dug well	1.7
Gulbarga	JEVARGI	Ukinal	Bore well	1.47
Gulbarga	SEDAM	Mothakpalli	Bore well	1.77
Gulbarga	SEDAM	Nilhalli	Dug well	1.18
Hassan	ALUR	Alur1	Dug well	3.82
Hassan	ALUR	Kanathur	Dug well	2.45
Hassan	ALUR	Kenchamma Hoskote	Dug well	7
Hassan	ALUR	Lakkamanahalli	Dug well	6.06
Hassan	ARKALGUD	Arkalgud	Bore well	9.73
Hassan	ARKALGUD	Arkalgud1	Dug well	2.62
Hassan	ARKALGUD	Basavapatna1	Dug well	1.37
Hassan	ARKALGUD	Bidurmalai Koppalu	Dug well	0.32
Hassan	ARKALGUD	Budaluru	Dug well	6.54
Hassan	ARKALGUD	Hethakondanahalli	Dug well	9.7
Hassan	ARKALGUD	Hulikal	Dug well	0.4
Hassan	ARKALGUD	Kaniyar	Dug well	7.42
Hassan	ARKALGUD	Keralapura	Dug well	7.9
Hassan	ARKALGUD	Konanur A	Dug well	2.12
Hassan	ARKALGUD	Mula Hosahalli	Dug well	0.66
Hassan	ARKALGUD	Ramanathapura A	Dug well	1.6
Hassan	ARKALGUD	Sheradanahally	Dug well	1.9
Hassan	ARKALGUD	Shirdanahalli	Dug well	3.46
Hassan	ARKALGUD	Vaddarahalli	Dug well	1.2
Hassan	ARSIKERE	Agunda Thandya	Dug well	9.18
Hassan	ARSIKERE	Ahmedpur	Dug well	0
Hassan	ARSIKERE	G.N.Koppalu	Dug well	6.45
Hassan	ARSIKERE	J.C.Pura	Dug well	1.74
Hassan	ARSIKERE	Kankatte	Dug well	2.79
Hassan	ARSIKERE	Mududi	Dug well	1.7
Hassan	ARSIKERE	Yachgondanahally	Dug well	2.5
Hassan	BELUR	Agadalu	Dug well	6.25
Hassan	BELUR	Ankihalli	Dug well	5.02
Hassan	BELUR	Arehalli	Dug well	11.67
Hassan	BELUR	Belur Pz	Bore well	9.89
Hassan	BELUR	Belur1	Dug well	3.26
Hassan	BELUR	Biccodu A	Dug well	4.07
Hassan	BELUR	Hagare	Dug well	3.95
Hassan	CHANNARAYAPATNA	Baaguru	Dug well	0.86
Hassan	CHANNARAYAPATNA	Balasinda	Dug well	3.2
Hassan	CHANNARAYAPATNA	Channarayapatna	Bore well	15.5
Hassan	CHANNARAYAPATNA	Gulsinda	Dug well	3.1
Hassan	CHANNARAYAPATNA	K.Mallenahalli	Dug well	8.1
Hassan	CHANNARAYAPATNA	Mallenahalli	Dug well	12.25
Hassan	CHANNARAYAPATNA	Navile	Dug well	2.67

Hassan	CHANNARAYAPATNA	Nuggehalli	Bore well	0.85
Hassan	CHANNARAYAPATNA	Shravan belgola	Dug well	1.4
Hassan	CHANNARAYAPATNA	Srinivasapura	Dug well	5.67
Hassan	HASSAN	Hassan	Dug well	12.6
Hassan	HASSAN	Kallenahalli	Dug well	0.89
Hassan	HASSAN	Kattaya	Dug well	6.62
Hassan	HASSAN	Kuppalli	Bore well	5.09
Hassan	HASSAN	Naymanahalli	Dug well	0.5
Hassan	HASSAN	Parsanahalli	Dug well	1.02
Hassan	HASSAN	Rameshwaranagar	Dug well	0.36
Hassan	HASSAN	Settiahalli	Dug well	1.36
Hassan	HASSAN	Shanthigrama	Dug well	8.44
Hassan	HASSAN	Shenkarahalli	Dug well	2.29
Hassan	HOLENARSIPUR	Elleshpura	Dug well	1.08
Hassan	HOLENARSIPUR	Hale Kote	Dug well	5.2
Hassan	HOLENARSIPUR	Hirehalli Koppalu	Dug well	1.25
Hassan	HOLENARSIPUR	Holenarsipur	Dug well	1.07
Hassan	HOLENARSIPUR	Inchanahalli	Dug well	1.05
Hassan	HOLENARSIPUR	Kuppe	Dug well	5.2
Hassan	HOLENARSIPUR	Mudalahippe	Dug well	0.65
Hassan	MANJARABAD	Achangi	Dug well	7.43
Hassan	MANJARABAD	Anemall	Dug well	10
Hassan	MANJARABAD	Ballupet	Bore well	6.19
Hassan	MANJARABAD	Harlakudi	Dug well	6.88
Hassan	MANJARABAD	Hennali	Dug well	3.7
Hassan	MANJARABAD	Hullahally	Dug well	7.8
Hassan	MANJARABAD	Kelagadale	Dug well	5.9
Hassan	MANJARABAD	Kunigal	Bore well	2.1
Hassan	MANJARABAD	Sakaleshpura	Dug well	1.39
Hassan	MANJARABAD	Sukvarsanthe	Dug well	7.03
Haveri	BYADGI	Dhundshi	Dug well	1.84
Haveri	BYADGI	Motebennur	Bore well	5.36
Haveri	HANGAL	Akki Alur	Bore well	0.9
Haveri	HANGAL	Girigakoppa	Dug well	1.5
Haveri	HANGAL	Hangal A	Dug well	2.73
Haveri	HANGAL	Hanumakoppa	Dug well	6.84
Haveri	HANGAL	Hulgur	Dug well	1.56
Haveri	HANGAL	Kalkatti	Dug well	1.69
Haveri	HANGAL	Nitiginal Koppa	Bore well	2.6
Haveri	HANGAL	Shadukupee	Dug well	4.05
Haveri	HAVERI	Hosaritti	Bore well	8.72
Haveri	HIREKERUR	Gudde Mallapura	Bore well	1.84
Haveri	HIREKERUR	Hirekerur (A)	Dug well	0.76
Haveri	HIREKERUR	Kod1	Dug well	0.43

Haveri	HIREKERUR	Masur	Dug well	5.54
Haveri	HIREKERUR	Satenahalli	Dug well	0.95
Haveri	RANIBENNUR	Halgeri	Dug well	0.8
Haveri	RANIBENNUR	Hosa Huli Halli	Dug well	3.97
Haveri	RANIBENNUR	Makanur	Dug well	3.5
Haveri	RANIBENNUR	Mallanayakanahalli	Dug well	1.03
Haveri	RANIBENNUR	Ranibennur A	Dug well	1.48
Haveri	RANIBENNUR	Sunakalbidari	Dug well	1.24
Haveri	SHIGGAON	Hosur	Bore well	0.3
Haveri	SHIGGAON	Kuppelur	Dug well	5.13
Haveri	SHIGGAON	Tadas A	Dug well	0.26
Haveri	SHIGGAON	Tumminkatti	Bore well	1.45
Haveri	SHIGGAON	Vadarayanahalli	Dug well	2.04
Kodagu	MADIKERI	Ayyangeri	Dug well	3.52
Kodagu	MADIKERI	Ballamavathu	Dug well	9.85
Kodagu	MADIKERI	Benguru 50 Okallu	Bore well	11.05
Kodagu	MADIKERI	Bettagiri	Dug well	5.1
Kodagu	MADIKERI	Bhagamandala1	Dug well	1.85
Kodagu	MADIKERI	Chattahalli	Dug well	9.5
Kodagu	MADIKERI	Cheerambane	Dug well	8.75
Kodagu	MADIKERI	Cheyyandane	Dug well	11.85
Kodagu	MADIKERI	Chhatamani	Dug well	5.91
Kodagu	MADIKERI	Devarakolli	Bore well	0.9
Kodagu	MADIKERI	Heravanadu	Dug well	6.08
Kodagu	MADIKERI	Hoodur	Dug well	1.78
Kodagu	MADIKERI	Kakkabe	Dug well	4.33
Kodagu	MADIKERI	Katakeri	Dug well	7.85
Kodagu	MADIKERI	Ketagal 7th Main	Dug well	8.6
Kodagu	MADIKERI	Khagodu	Dug well	0.76
Kodagu	MADIKERI	Mekari	Dug well	13.7
Kodagu	MADIKERI	Napoklu	Dug well	7.24
Kodagu	MADIKERI	Neerkolli	Dug well	8.08
Kodagu	MADIKERI	Nelaje	Dug well	8.77
Kodagu	MADIKERI	Suntikoppa	Dug well	3.59
Kodagu	SOMVARPET	Abhyath Mangale	Dug well	1.29
Kodagu	SOMVARPET	Basavanahalli A	Dug well	1.3
Kodagu	SOMVARPET	Basavanane	Bore well	5.52
Kodagu	SOMVARPET	Beluru	Dug well	4.6
Kodagu	SOMVARPET	Chembebellur	Bore well	5.76
Kodagu	SOMVARPET	Gopalapura	Dug well	3.13
Kodagu	SOMVARPET	Goudahalli	Dug well	5.9
Kodagu	SOMVARPET	Hosapatna	Dug well	7.03
Kodagu	SOMVARPET	Huduguru	Dug well	0.95
Kodagu	SOMVARPET	Igoor	Dug well	1.93

Kodagu	SOMVARPET	Kodagarahalligrama	Dug well	4.05
Kodagu	SOMVARPET	Kodlipet	Dug well	6.18
Kodagu	SOMVARPET	Kushalanagara	Dug well	2.16
Kodagu	SOMVARPET	Madalapura	Dug well	2.1
Kodagu	SOMVARPET	Nanjarajapatna	Bore well	19.9
Kodagu	SOMVARPET	Nanjarajpatna	Dug well	1.23
Kodagu	SOMVARPET	Nilwagilu	Dug well	4.85
Kodagu	SOMVARPET	Ponnathumattai(Cherela Srimangala)	Dug well	2.17
Kodagu	SOMVARPET	Shanivarasante	Dug well	4.92
Kodagu	SOMVARPET	Shivaralli	Dug well	1.98
Kodagu	SOMVARPET	Somvarpet	Dug well	4.04
Kodagu	SOMVARPET	Somvarpet1	Dug well	12.5
Kodagu	VIRAJPET	Ammatti	Dug well	6.05
Kodagu	VIRAJPET	Begur	Dug well	8.65
Kodagu	VIRAJPET	Bittangala	Bore well	3.5
Kodagu	VIRAJPET	Devanagere	Dug well	5.85
Kodagu	VIRAJPET	Devarapura	Dug well	1.48
Kodagu	VIRAJPET	Gonikoppal	Dug well	3.45
Kodagu	VIRAJPET	Haathuru	Dug well	0.86
Kodagu	VIRAJPET	Hosuru Betekeri	Dug well	4.02
Kodagu	VIRAJPET	Hudikeri	Bore well	6.58
Kodagu	VIRAJPET	Ingilgere	Dug well	7.7
Kodagu	VIRAJPET	Jodubeeti	Dug well	5.71
Kodagu	VIRAJPET	Kaarekaadu	Dug well	4.23
Kodagu	VIRAJPET	Kadanga	Dug well	12.28
Kodagu	VIRAJPET	Kadanur	Bore well	3.47
Kodagu	VIRAJPET	Kaimane	Dug well	5.85
Kodagu	VIRAJPET	Kakotu Parambu	Dug well	9.2
Kodagu	VIRAJPET	Kunda	Dug well	4.7
Kodagu	VIRAJPET	Majiyalla Ana Camp	Dug well	4.3
Kodagu	VIRAJPET	Marandodu	Dug well	10.5
Kodagu	VIRAJPET	Ontiangadi	Dug well	6.7
Kodagu	VIRAJPET	Ponnampet	Bore well	11.25
Kodagu	VIRAJPET	Ponnampet A	Dug well	6.78
Kodagu	VIRAJPET	T.Settigere	Dug well	6.64
Kodagu	VIRAJPET	Titimathi	Dug well	2.2
Kodagu	VIRAJPET	Virajpet	Dug well	18.1
Kodagu	VIRAJPET	Virajpet1	Dug well	10.08
Kolar	BANGARAPET	Bangarapet	Dug well	10.61
Kolar	BANGARAPET	Bhimganapalli	Dug well	1.35
Kolar	BANGARAPET	Budikote	Dug well	1.31
Kolar	BANGARAPET	Budikunte	Dug well	0.85
Kolar	BANGARAPET	Gadarajhalli	Bore well	1.35
Kolar	BANGARAPET	Hudukula	Bore well	13.27

Kolar	BANGARAPET	Kgf	Bore well	12.54
Kolar	BANGARAPET	Lakkenahalli1	Bore well	4.03
Kolar	BANGARAPET	Thoralakki	Dug well	1
Kolar	KOLAR	Antarganga	Dug well	1.95
Kolar	KOLAR	Arabi Kottanuru	Dug well	0.5
Kolar	KOLAR	Avani	Dug well	1.42
Kolar	KOLAR	Dalasanur	Bore well	13.33
Kolar	KOLAR	Kendatti	Dug well	1.34
Kolar	KOLAR	Kolar	Bore well	16.8
Kolar	KOLAR	Kurugal A	Dug well	0
Kolar	KOLAR	Mitiganahalli	Dug well	-0.37
Kolar	KOLAR	Nelam	Dug well	0.11
Kolar	KOLAR	Vadagere	Dug well	1.52
Kolar	KOLAR	Yeshwanthpura	Bore well	74.6
Kolar	MALUR	Doddashivara	Bore well	27.5
Kolar	MULBAGAL	Angondanahalli	Dug well	0.85
Kolar	MULBAGAL	Bairakur	Dug well	0.38
Kolar	MULBAGAL	Bevahalli	Bore well	0.48
Kolar	MULBAGAL	Devarayasamudra	Dug well	0.96
Kolar	MULBAGAL	Gudpalli	Dug well	1.23
Kolar	MULBAGAL	Keilolli	Dug well	1.44
Kolar	MULBAGAL	Kurudmale	Dug well	1.25
Kolar	MULBAGAL	Mallasandra	Dug well	0.91
Kolar	MULBAGAL	Sangasandra	Dug well	0.6
Kolar	SIDLAGHATTA	Dibburahalli PZ	Bore well	3.46
Kolar	SIDLAGHATTA	Madivala	Bore well	13.02
Kolar	SRINIVASPUR	Lakshmisagara	Bore well	21.93
Koppal	GANGAWATI	Herur	Dug well	1.53
Koppal	GANGAWATI	Jaratgi	Dug well	1
Koppal	KOPPAL	Basapur2	Dug well	4.18
Koppal	KOPPAL	Hoshalli	Bore well	1.45
Koppal	KOPPAL	Igalkere	Dug well	1.5
Koppal	KOPPAL	Irkalgad	Bore well	3.4
Koppal	KOPPAL	Tinakanakallu	Dug well	10.65
Koppal	KUSHTAGI	Kyadiguppa	Dug well	4.25
Koppal	KUSHTAGI	Umalimulur	Dug well	5.4
Koppal	YELBARGA	Itagi	Dug well	3.5
Koppal	YELBARGA	Kuknoor	Dug well	3.35
Koppal	YELBARGA	Manapura	Dug well	4.55
Koppal	YELBARGA	Rajora	Dug well	10.5
Koppal	YELBARGA	Sanganhal	Bore well	4.07
Koppal	YELBARGA	Sanganhal Dw	Dug well	3.72
Koppal	YELBARGA	Talakal	Dug well	2.12
Koppal	YELBARGA	Yelburga	Dug well	8.2

Mandya	KRISHNARAJPET	Baligatta	Dug well	2.02
Mandya	KRISHNARAJPET	Krishnarajapet	Dug well	8.24
Mandya	KRISHNARAJPET	Maravanahalli	Dug well	5.55
Mandya	KRISHNARAJPET	Sindaghatta	Bore well	39.41
Mandya	MADDUR	Basavanapura	Dug well	5.45
Mandya	MADDUR	Basavanapura	Dug well	0.85
Mandya	MADDUR	Bharati Nagar	Dug well	1.2
Mandya	MADDUR	Chapura Doddi	Bore well	5.15
Mandya	MADDUR	Chikka Arasinkere	Dug well	3.83
Mandya	MADDUR	Honnanayakanathalli	Dug well	4.25
Mandya	MADDUR	Kawdley	Dug well	4.01
Mandya	MADDUR	Koppa1	Dug well	1.85
Mandya	MADDUR	Maddur	Bore well	1.2
Mandya	MADDUR	Maddur2	Dug well	1.67
Mandya	MADDUR	Malavalli	Bore well	19.1
Mandya	MADDUR	Shivapura	Dug well	1.6
Mandya	MALVALLI	Anchedoddi	Dug well	0.05
Mandya	MALVALLI	Bachenahalli	Dug well	4.2
Mandya	MALVALLI	Hadli	Dug well	2.61
Mandya	MALVALLI	Hunnada Doddi	Dug well	0.81
Mandya	MALVALLI	Shivanasamudra	Dug well	3.6
Mandya	MANDYA	Basaralu	Dug well	1
Mandya	MANDYA	Besegarhalli Cross	Dug well	3.46
Mandya	MANDYA	Bilidegilu	Dug well	1.8
Mandya	MANDYA	Gopalapura	Dug well	0.6
Mandya	MANDYA	Kallahallimandya	Dug well	0.93
Mandya	MANDYA	Kallahallimandya A	Dug well	1.63
Mandya	MANDYA	Mandya Dw	Dug well	1.7
Mandya	MANDYA	Yaliyur	Dug well	1.85
Mandya	NAGAMANGALA	Anjabhuvanahalli	Dug well	0.25
Mandya	NAGAMANGALA	Bindiganavale	Dug well	2.63
Mandya	NAGAMANGALA	Chunchunahalli	Dug well	1.25
Mandya	NAGAMANGALA	Devalapura	Dug well	0.9
Mandya	NAGAMANGALA	Karadahalli	Bore well	2.37
Mandya	NAGAMANGALA	Mudlu Koppalu	Dug well	0.44
Mandya	NAGAMANGALA	Nagamangala1	Bore well	0.85
Mandya	NAGAMANGALA	Nagamangala2	Dug well	1.63
Mandya	NAGAMANGALA	Nagamangala2	Dug well	0.71
Mandya	NAGAMANGALA	Nelligere	Dug well	0.72
Mandya	NAGAMANGALA	Tirumala Sagara Chatra	Dug well	0.22
Mandya	PANDAVAPURA	Ankegowdanakoppalu	Dug well	2.02
Mandya	PANDAVAPURA	Bydarahalli	Dug well	1.12
Mandya	PANDAVAPURA	Darasaguppe	Bore well	1.85
Mandya	PANDAVAPURA	Devegowdana Koppalu	Dug well	0.7

Mandya	PANDAVAPURA	Haralahalli-A	Dug well	1.47
Mandya	PANDAVAPURA	Haravoo	Dug well	6.63
Mandya	PANDAVAPURA	Haravoo	Dug well	4.94
Mandya	PANDAVAPURA	Kyatanahalli	Dug well	0.7
Mandya	PANDAVAPURA	Melukote	Bore well	6.04
Mandya	PANDAVAPURA	Melukote-1	Dug well	2.18
Mandya	SHRIRANGAPATTANA	Arakere1	Dug well	1.6
Mandya	SHRIRANGAPATTANA	Chikapalya	Dug well	0.35
Mandya	SHRIRANGAPATTANA	Kodiyala1	Dug well	0.97
Mandya	SHRIRANGAPATTANA	Mahadevapura1	Dug well	4.02
Mandya	SHRIRANGAPATTANA	Mandya koppalu	Dug well	0.1
Mandya	SHRIRANGAPATTANA	Naguvanahalli	Dug well	1.35
Mandya	SHRIRANGAPATTANA	Sreenivasa Agrahara	Dug well	2.2
Mandya	SHRIRANGAPATTANA	Srirangapatna	Dug well	3.81
Mandya	SHRIRANGAPATTANA	Tadagavadi	Dug well	1.29
Mysore	HEGGADADEVANKOTE	Hampapur	Dug well	2.86
Mysore	HEGGADADEVANKOTE	Hanagodu	Dug well	0.49
Mysore	HEGGADADEVANKOTE	Heggadadevanakote	Bore well	9.23
Mysore	HEGGADADEVANKOTE	Heggadadevanakote-A	Dug well	7.12
Mysore	HEGGADADEVANKOTE	Mullur	Bore well	15.44
Mysore	HEGGADADEVANKOTE	Mulluru	Dug well	12.64
Mysore	HEGGADADEVANKOTE	Nanjanayakanahalli	Dug well	9.31
Mysore	HEGGADADEVANKOTE	Saragur	Bore well	2.54
Mysore	HUNSUR	Anechowkur	Dug well	2.08
Mysore	HUNSUR	Gowdagere	Bore well	7.24
Mysore	HUNSUR	Hejjodlu	Bore well	12.95
Mysore	HUNSUR	Hunsur A	Dug well	1.86
Mysore	HUNSUR	Hunsur1	Bore well	13.54
Mysore	HUNSUR	Karimuddanahalli	Bore well	17.19
Mysore	HUNSUR	Koimuthur Colony	Dug well	3.47
Mysore	HUNSUR	Krishnarajanagara1	Dug well	1.63
Mysore	HUNSUR	Rathnapuri	Dug well	0.56
Mysore	HUNSUR	Shiriyur	Dug well	8.3
Mysore	KRISHNARAJANAGARA	Badakanakoppalu	Bore well	3.03
Mysore	KRISHNARAJANAGARA	Bheerya-A	Dug well	0.69
Mysore	KRISHNARAJANAGARA	Chamundibetta	Dug well	3.29
Mysore	KRISHNARAJANAGARA	Chunchankatte	Dug well	2.05
Mysore	KRISHNARAJANAGARA	Gargeswari	Dug well	6.11
Mysore	KRISHNARAJANAGARA	Hosaramanahalli	Dug well	10.51
Mysore	KRISHNARAJANAGARA	Krishnarajanagara	Bore well	1.96
Mysore	KRISHNARAJANAGARA	Mayagowdanahalli	Dug well	4.85
Mysore	KRISHNARAJANAGARA	Saligrama1	Dug well	0.57
Mysore	MYSORE	Bevinahalli	Dug well	1.05
Mysore	MYSORE	Kalasthavadi	Dug well	2.11

Mysore	MYSORE	Kethupura	Dug well	0.75
Mysore	MYSORE	Mysore	Dug well	8.26
Mysore	MYSORE	Mysore1	Dug well	7.45
Mysore	MYSORE	Siddalingapura	Dug well	1.24
Mysore	MYSORE	Varuna	Dug well	1.65
Mysore	NANJANGUD	Allampur	Bore well	2.09
Mysore	NANJANGUD	Beeredevanapura	Dug well	1.8
Mysore	NANJANGUD	Bettadapura	Dug well	2.92
Mysore	NANJANGUD	Chikkayyanachathra	Dug well	0.5
Mysore	NANJANGUD	Deviramanahalli	Dug well	0.41
Mysore	NANJANGUD	Gandhigrama	Dug well	2.47
Mysore	NANJANGUD	Guluru	Dug well	0.6
Mysore	NANJANGUD	Hullahalli	Dug well	6.59
Mysore	NANJANGUD	Ibjala	Dug well	2.37
Mysore	NANJANGUD	Kahalli	Dug well	5.42
Mysore	NANJANGUD	Kannenuru	Dug well	3.96
Mysore	NANJANGUD	Kothanahalli	Dug well	3.2
Mysore	NANJANGUD	Motha	Dug well	0.79
Mysore	NANJANGUD	Palya	Dug well	0.88
Mysore	NANJANGUD	Thandavapura	Bore well	6.82
Mysore	NANJANGUD	Vidyapitha	Dug well	1.17
Mysore	PIRIYAPATNA	Attigod	Dug well	4.99
Mysore	PIRIYAPATNA	Bettdapura	Bore well	4.79
Mysore	PIRIYAPATNA	Bylakuppe	Dug well	3.26
Mysore	PIRIYAPATNA	Depuru	Dug well	4.14
Mysore	PIRIYAPATNA	Kamalapura	Dug well	2.02
Mysore	PIRIYAPATNA	Kittur	Dug well	1.65
Mysore	PIRIYAPATNA	Konasuru	Dug well	1.2
Mysore	PIRIYAPATNA	Kundanahalli	Dug well	1.86
Mysore	PIRIYAPATNA	Muguru1	Dug well	9.15
Mysore	PIRIYAPATNA	Piriyapatna	Bore well	7.95
Mysore	PIRIYAPATNA	Punnadahalli Koppalu	Dug well	5.7
Mysore	PIRIYAPATNA	Ranganathapura	Dug well	1.07
Mysore	PIRIYAPATNA	Yelemuddanahalli	Dug well	0.23
Mysore	TIRUMAKUDAL-NARSIPUR	Alaguda	Dug well	0.37
Mysore	TIRUMAKUDAL-NARSIPUR	Bannur	Dug well	1.33
Mysore	TIRUMAKUDAL-NARSIPUR	Hunugunahalli	Dug well	0.05
Mysore	TIRUMAKUDAL-NARSIPUR	Somanathapura	Dug well	0.8
Raichur	DEVADURGA	Chikkahonakuni	Dug well	1
Raichur	DEVADURGA	Gabbur	Bore well	1.6
Raichur	DEVADURGA	Gabbur1	Dug well	1.35
Raichur	DEVADURGA	Galaga	Dug well	3.75
Raichur	DEVADURGA	Hemanur	Dug well	0.7
Raichur	DEVADURGA	Jalahalli A	Dug well	2.95

Raichur	DEVADURGA	Kakargal	Dug well	6.95
Raichur	DEVADURGA	Vanukuni	Bore well	1.05
Raichur	LINGSUGUR	Asha Tanda	Dug well	2.28
Raichur	LINGSUGUR	Bomanhal	Dug well	0.55
Raichur	LINGSUGUR	Chikksarur	Dug well	6.35
Raichur	LINGSUGUR	Devarabupur Vkp Camp	Dug well	4.2
Raichur	LINGSUGUR	Echanal	Dug well	0.55
Raichur	LINGSUGUR	Kuppi Guda	Dug well	5.95
Raichur	LINGSUGUR	Lingasugur A	Bore well	5.2
Raichur	LINGSUGUR	Maski A	Dug well	3.8
Raichur	LINGSUGUR	Ulimeshwar	Bore well	5.55
Raichur	MANVI	Ballatagi	Dug well	4.7
Raichur	MANVI	Buddinni	Dug well	5.25
Raichur	MANVI	Chincherki	Bore well	1.35
Raichur	MANVI	Jakkaladinni	Dug well	2.7
Raichur	MANVI	Janekal	Dug well	5.45
Raichur	MANVI	Kurdi A	Dug well	7.2
Raichur	MANVI	Watgal	Dug well	7.9
Raichur	RAICHUR	Gandhalu	Dug well	1
Raichur	RAICHUR	Gunjehalli	Dug well	0.5
Raichur	RAICHUR	Shaktinagar	Dug well	0.8
Raichur	SINDHNUR	Chikbergi	Dug well	1
Raichur	SINDHNUR	Gunda	Dug well	4.9
Raichur	SINDHNUR	Jawalgeri A	Dug well	2.1
Raichur	SINDHNUR	Kalamangi	Dug well	1.3
Raichur	SINDHNUR	Sindhur	Dug well	0.2
Shimoga	BHADRAVATI	Arabilachi	Dug well	0.48
Shimoga	BHADRAVATI	Bhadravati1	Dug well	0.35
Shimoga	BHADRAVATI	Hiriyur	Dug well	1.02
Shimoga	BHADRAVATI	Holehonnur	Dug well	1.38
Shimoga	BHADRAVATI	Hunsekatte Junction	Dug well	3.4
Shimoga	BHADRAVATI	Kempegowdanagara	Dug well	0.61
Shimoga	BHADRAVATI	Kudligere	Bore well	1.39
Shimoga	BHADRAVATI	Masarahalli A	Dug well	0.6
Shimoga	BHADRAVATI	Melinahanasavadi	Dug well	0.65
Shimoga	BHADRAVATI	Virapur	Dug well	0.8
Shimoga	HOSANAGARA	Battemallappa	Bore well	2.7
Shimoga	HOSANAGARA	Bilehalli	Dug well	2.02
Shimoga	HOSANAGARA	Brahmeshwara	Dug well	4.9
Shimoga	HOSANAGARA	Chennakoppa	Dug well	1.15
Shimoga	HOSANAGARA	Gartikere	Dug well	4.62
Shimoga	HOSANAGARA	Heddarapura	Dug well	1.6
Shimoga	HOSANAGARA	Hosanagara1	Dug well	4.46
Shimoga	HOSANAGARA	Humacha	Dug well	4.27

Shimoga	HOSANAGARA	Kaijegebulu	Dug well	7.9
Shimoga	HOSANAGARA	Kote Kargya	Dug well	9.05
Shimoga	HOSANAGARA	Riponpet	Dug well	1.74
Shimoga	SAGAR	Anandapuram	Dug well	1.3
Shimoga	SAGAR	Arivadki	Dug well	6.07
Shimoga	SAGAR	Balasagodu	Dug well	4.2
Shimoga	SAGAR	Bheemanakone	Dug well	6.35
Shimoga	SAGAR	Hosur	Dug well	3.85
Shimoga	SAGAR	Sagar	Dug well	3.25
Shimoga	SAGAR	Talaguppa1	Dug well	5.52
Shimoga	SAGAR	Ullur	Dug well	2.85
SHIMOGA	SHIKARPUR	Arekoppa	Dug well	0.33
SHIMOGA	SHIKARPUR	Shikarpur1	Dug well	1.77
Shimoga	SHIMOGA	Ayanur	Dug well	0.8
Shimoga	SHIMOGA	Gajanur	Dug well	1.04
Shimoga	SHIMOGA	Jaddihalli	Dug well	7.4
Shimoga	SHIMOGA	Pillangere	Dug well	0.7
Shimoga	SHIMOGA	Purale	Dug well	1.55
Shimoga	SHIMOGA	Shimoga	Dug well	1.7
Shimoga	SHIMOGA	Shimoga A	Dug well	4.55
Shimoga	SHIMOGA	Sugur	Dug well	0.8
Shimoga	SHIMOGA	Tevarachatnahalli	Dug well	1.55
Shimoga	SHIMOGA	Umblibailu	Dug well	1.57
Shimoga	SORAB	Anavatti	Dug well	1.44
Shimoga	SORAB	Anavatti1	Bore well	8.48
Shimoga	SORAB	Ankaravalli	Dug well	9.2
Shimoga	SORAB	Chandraguthi	Dug well	2.3
Shimoga	SORAB	Hosabale	Dug well	7.43
Shimoga	SORAB	Madsur Lingadalli	Dug well	6.15
Shimoga	SORAB	Sorab	Dug well	9.33
Shimoga	TIRTHAHALLI	Agumbe	Bore well	3.27
Shimoga	TIRTHAHALLI	Araga	Dug well	3.25
Shimoga	TIRTHAHALLI	Bagavalli	Bore well	3.7
Shimoga	TIRTHAHALLI	Devangi	Dug well	5.31
Shimoga	TIRTHAHALLI	Gabadi	Dug well	3.8
Shimoga	TIRTHAHALLI	Ganapathikatte	Bore well	3.3
Shimoga	TIRTHAHALLI	Guddekeri	Dug well	6.55
Shimoga	TIRTHAHALLI	Guddekoppa	Dug well	2.93
Shimoga	TIRTHAHALLI	Hosahalli	Bore well	1.9
Shimoga	TIRTHAHALLI	Hulkod	Dug well	5.85
Shimoga	TIRTHAHALLI	Kalmane	Dug well	1.07
Shimoga	TIRTHAHALLI	Kavurehakkalu	Dug well	4.5
Shimoga	TIRTHAHALLI	Kodlu	Dug well	3.9
Shimoga	TIRTHAHALLI	Kodur1	Dug well	3.53

Shimoga	TIRTHAHALLI	Konandur II	Dug well	0.75
Shimoga	TIRTHAHALLI	Konandur1	Dug well	5.47
Shimoga	TIRTHAHALLI	Kudumallige	Dug well	4.25
Shimoga	TIRTHAHALLI	Malur2	Dug well	3.63
Shimoga	TIRTHAHALLI	Mandagadde	Dug well	2.51
Shimoga	TIRTHAHALLI	Megaravalli	Dug well	4.57
Shimoga	TIRTHAHALLI	Mytheri	Dug well	5.25
Shimoga	TIRTHAHALLI	Naluru	Dug well	3.75
Shimoga	TIRTHAHALLI	Nandikatte	Dug well	6.05
Shimoga	TIRTHAHALLI	Nidagalale	Dug well	1.4
Shimoga	TIRTHAHALLI	Taluve	Dug well	6.1
Shimoga	TIRTHAHALLI	Tirthahalli	Dug well	2.99
Shimoga	TIRTHAHALLI	Tirthamatthur	Bore well	9.9
Shimoga	TIRTHAHALLI	Tudki	Dug well	5.83
Tumkur	GUBBI	Gubbi	Dug well	2.79
Tumkur	GUBBI	Iriksandra	Dug well	0.86
Tumkur	GUBBI	Kadaba2	Bore well	16.65
Tumkur	GUBBI	Singanahalli	Dug well	0.68
Tumkur	KORATAGERE	Chikkapalanahalli	Dug well	8.82
Tumkur	KORATAGERE	G.Nagenahalli	Dug well	1.25
Tumkur	KORATAGERE	Gatlagollahalli	Dug well	1.63
Tumkur	KORATAGERE	Koratagere2	Dug well	0.5
Tumkur	KORATAGERE	Koratagere-A	Dug well	1.48
Tumkur	KORATAGERE	Nagenahalli	Bore well	1.35
Tumkur	KORATAGERE	Neelagondanahalli	Dug well	0.38
Tumkur	KORATAGERE	Tumbadi	Dug well	1.1
Tumkur	KUNIGAL	Anchihalli	Dug well	5.63
Tumkur	KUNIGAL	Kunigal-A	Dug well	10.68
Tumkur	KUNIGAL	Nagavalli	Bore well	21.26
Tumkur	KUNIGAL	Yediyur	Bore well	15.65
Tumkur	MADHUGIRI	Badavanahalli(A)	Dug well	0.82
Tumkur	MADHUGIRI	Bidarakere1	Dug well	2.25
Tumkur	MADHUGIRI	Byalya1	Bore well	10.07
Tumkur	MADHUGIRI	Chilanaahalli	Dug well	0.75
Tumkur	MADHUGIRI	Giriyammaapalya	Dug well	1.3
Tumkur	MADHUGIRI	Madhugiri	Dug well	0.89
Tumkur	MADHUGIRI	Madhugiri(Pz)	Dug well	0.07
Tumkur	MADHUGIRI	Midigeshi	Dug well	0.75
Tumkur	MADHUGIRI	Muddenahalli1	Bore well	40.58
Tumkur	PAVAGADA	C.K.Pura	Dug well	1.07
Tumkur	PAVAGADA	Kanameri	Dug well	0.83
Tumkur	PAVAGADA	Karekyathanahalli	Dug well	2.95
Tumkur	PAVAGADA	Kotagudda	Dug well	3.1
Tumkur	PAVAGADA	Palavalli	Dug well	2.42

Tumkur	PAVAGADA	Pavagada	Dug well	1.5
Tumkur	TIPTUR	Adinayakanahalli Pz	Dug well	33.7
Tumkur	TIPTUR	Balavanerlu Pz	Bore well	37.3
Tumkur	TIPTUR	Bommanahalli Thanda Pz	Bore well	37.3
Tumkur	TIPTUR	Halkurke-A	Dug well	0.82
Tumkur	TIPTUR	Huchanahatti Pz	Bore well	24.9
Tumkur	TIPTUR	Kibbanahalli1	Bore well	31.56
Tumkur	TIPTUR	Nonavinakere	Dug well	1.4
Tumkur	TIPTUR	Tiptur1	Bore well	20.8
Tumkur	TUMKUR	Bellavi1	Bore well	12.76
Tumkur	TUMKUR	Siddagangamatha	Dug well	1.33
Tumkur	TUMKUR	Tumkur	Dug well	1.7
Tumkur	TUMKUR	Tumkur1	Bore well	5.97
Tumkur	TURUVEKERE	Mayasandra	Dug well	1.36
Tumkur	TURUVEKERE	Turuvekere	Dug well	0.27
Tumkur	TURUVEKERE	Turuvekere1	Bore well	7.87
Udupi	KARKAL	Jodu Katte Guddeanngadi	Bore well	8.85
Udupi	KUNDAPURA	Ampaaru	Dug well	7.3
Udupi	KUNDAPURA	Ankadakatte	Dug well	3
Udupi	KUNDAPURA	Ardi	Dug well	7.7
Udupi	KUNDAPURA	Areshirur	Dug well	6.45
Udupi	KUNDAPURA	Asodu-Kalavara	Dug well	3.35
Udupi	KUNDAPURA	Baindur 1	Dug well	0.34
Udupi	KUNDAPURA	Golihole	Dug well	6.15
Udupi	KUNDAPURA	Gopadi	Dug well	1.27
Udupi	KUNDAPURA	Halbadi Jn	Dug well	7.2
Udupi	KUNDAPURA	Halkal	Dug well	5.75
Udupi	KUNDAPURA	Hangarakatte	Dug well	0.5
Udupi	KUNDAPURA	Hunsemakki	Dug well	4.56
Udupi	KUNDAPURA	Idooru Kunjadi	Dug well	7.28
Udupi	KUNDAPURA	Kandlur	Dug well	6.4
Udupi	KUNDAPURA	Kandlur	Dug well	5.1
Udupi	KUNDAPURA	Karebylu	Dug well	6.2
Udupi	KUNDAPURA	Kirimanjeshwar	Dug well	3.4
Udupi	KUNDAPURA	Kollur1	Dug well	9.6
Udupi	KUNDAPURA	Kumbashi	Dug well	2.3
Udupi	KUNDAPURA	Kundapura	Dug well	3.27
Udupi	KUNDAPURA	Madamakki	Dug well	4.6
Udupi	KUNDAPURA	Maikome	Dug well	7.25
Udupi	KUNDAPURA	Maravanthe	Dug well	6.75
Udupi	KUNDAPURA	Margoli-Basrur	Dug well	4.02
Udupi	KUNDAPURA	Nandanavana	Dug well	4.1
Udupi	KUNDAPURA	Neralakatte	Dug well	5
Udupi	KUNDAPURA	Shankarnarayana	Bore well	2.85

Udupi	KUNDAPURA	Siddapur2	Dug well	10.3
Udupi	KUNDAPURA	Siddapura1	Dug well	5.82
Udupi	KUNDAPURA	Thekkatte	Dug well	2.82
Udupi	KUNDAPURA	Trasi	Dug well	9.63
Udupi	KUNDAPURA	Vandse	Dug well	4.91
Udupi	KUNDAPURA	Vastre	Dug well	4.92
Udupi	UDUPI	Airodi	Dug well	1.47
Udupi	UDUPI	Badamikatte	Dug well	5.22
Udupi	UDUPI	Bantkal	Dug well	6.6
Udupi	UDUPI	Brahmavara	Dug well	4.4
Udupi	UDUPI	Goliangadi	Dug well	5.65
Udupi	UDUPI	Herady-Barkur	Dug well	3.02
Udupi	UDUPI	Kannangaaru	Dug well	6.5
Udupi	UDUPI	Karje	Dug well	3.4
Udupi	UDUPI	Katpadi	Dug well	9.81
Udupi	UDUPI	Kaup	Bore well	7.42
Udupi	UDUPI	Kokkarne	Dug well	5.3
Udupi	UDUPI	Kota	Dug well	5.18
Udupi	UDUPI	Koup Uliyargoli	Dug well	7.33
Udupi	UDUPI	Kukkehalli	Dug well	6.1
Udupi	UDUPI	Kunjaragiri Cross	Dug well	6.7
Udupi	UDUPI	Kunjibettu	Dug well	12.4
Udupi	UDUPI	Kurkal	Dug well	7.72
Udupi	UDUPI	Malpe	Dug well	3.15
Udupi	UDUPI	Mandarti	Dug well	8.77
Udupi	UDUPI	Mannuru	Dug well	1.25
Udupi	UDUPI	Perduru	Dug well	9.3
Udupi	UDUPI	Pethri	Dug well	7.2
Udupi	UDUPI	Sabrikatta	Dug well	6.25
Udupi	UDUPI	Saligrama	Dug well	1.9
Udupi	UDUPI	Santhekatte	Dug well	6.5
Udupi	UDUPI	Sasthana	Dug well	1.95
Udupi	UDUPI	Shiroor	Dug well	3.3
Udupi	UDUPI	Uchila A	Dug well	4.55
Udupi	UDUPI	Udupi	Dug well	9.65
Udupi	UDUPI	Udupi	Bore well	12.87
Uttara Kannada	ANKOLA	Ankola	Bore well	3.87
Uttara Kannada	ANKOLA	Ankola1	Dug well	1.76
Uttara Kannada	ANKOLA	Belekeri	Dug well	5.14
Uttara Kannada	ANKOLA	Keni	Dug well	1.05
Uttara Kannada	BHATKAL	Bhatkal1	Dug well	0.41
Uttara Kannada	BHATKAL	Manki1	Bore well	4.66
Uttara Kannada	BHATKAL	Murudeswar	Dug well	5.04
Uttara Kannada	BHATKAL	Shirali	Dug well	2.22

Uttara Kannada	HONAVAR	Chandavar	Dug well	3.42
Uttara Kannada	HONAVAR	Dibbanagal	Dug well	1.25
Uttara Kannada	HONAVAR	Gerusoppa Kpc Colony	Dug well	1.5
Uttara Kannada	HONAVAR	Haldipur	Dug well	2.15
Uttara Kannada	HONAVAR	Honnavar	Dug well	14.5
Uttara Kannada	HONAVAR	Idagunji	Dug well	6.5
Uttara Kannada	HONAVAR	Kabbinahakkalu	Dug well	0.55
Uttara Kannada	HONAVAR	Manki	Bore well	3.33
Uttara Kannada	HONAVAR	Moodkani	Dug well	2.45
Uttara Kannada	KARWAR	Arge Karwar	Dug well	0.65
Uttara Kannada	KARWAR	Asnoti	Dug well	1.3
Uttara Kannada	KARWAR	Gopishitta	Dug well	3.88
Uttara Kannada	KARWAR	Gotegali	Dug well	1.58
Uttara Kannada	KARWAR	Hapkarni	Dug well	1.55
Uttara Kannada	KARWAR	Honakona	Dug well	4.02
Uttara Kannada	KARWAR	Karwar	Bore well	1.73
Uttara Kannada	KARWAR	Karwar1	Dug well	1.68
Uttara Kannada	KARWAR	Majali	Dug well	1.13
Uttara Kannada	KARWAR	Sadashivgad	Dug well	0.82
Uttara Kannada	KUMTA	Alakod	Dug well	8
Uttara Kannada	KUMTA	Antarvalli	Dug well	11.25
Uttara Kannada	KUMTA	Badal	Dug well	3.12
Uttara Kannada	KUMTA	Bargi	Dug well	0.57
Uttara Kannada	KUMTA	Deevalli	Dug well	0.93
Uttara Kannada	KUMTA	Dhareshwara	Dug well	3.2
Uttara Kannada	KUMTA	Gokarn	Dug well	5.51
Uttara Kannada	KUMTA	Kumta1	Dug well	4.94
Uttara Kannada	KUMTA	Mirjan	Dug well	5.81
Uttara Kannada	KUMTA	Torke	Dug well	2.75
Uttara Kannada	MUNDGOD	Katur	Dug well	0.85
Uttara Kannada	MUNDGOD	Malgi	Dug well	4.08
Uttara Kannada	MUNDGOD	Mundgod	Dug well	0.5
Uttara Kannada	MUNDGOD	Vadageri	Dug well	3.43
Uttara Kannada	SIDDAPUR	Basavanabail	Dug well	0.88
Uttara Kannada	SIDDAPUR	Bilgi1	Dug well	10.03
Uttara Kannada	SIDDAPUR	Dodmane	Dug well	3.57
Uttara Kannada	SIDDAPUR	Golgod	Dug well	1
Uttara Kannada	SIDDAPUR	Hematemane	Dug well	3.55
Uttara Kannada	SIDDAPUR	Hosalli	Dug well	5.58
Uttara Kannada	SIDDAPUR	Kanagod	Dug well	2.7
Uttara Kannada	SIDDAPUR	Kansur1	Bore well	2.33
Uttara Kannada	SIDDAPUR	Mandlikoppa	Dug well	1.97
Uttara Kannada	SIDDAPUR	Mavinagundi	Dug well	5.29
Uttara Kannada	SIDDAPUR	Sampagod	Dug well	2.42

Uttara Kannada	SIDDAPUR	Siddapur2	Dug well	6.36
Uttara Kannada	SIDDAPUR	Sunkatti	Dug well	6.55
Uttara Kannada	SIDDAPUR	Tyagli	Bore well	6.15
Uttara Kannada	SIDDAPUR	Uppadike	Dug well	6.57
Uttara Kannada	SIRSI	Amminalli	Bore well	5.5
Uttara Kannada	SIRSI	Arekoppa	Dug well	3.6
Uttara Kannada	SIRSI	Banavasi	Dug well	15.63
Uttara Kannada	SIRSI	Bandal	Dug well	5.05
Uttara Kannada	SIRSI	Islur	Dug well	2.37
Uttara Kannada	SIRSI	Kansur	Bore well	1.8
Uttara Kannada	SIRSI	Kolgibis	Bore well	12.2
Uttara Kannada	SIRSI	Kursi	Dug well	3.04
Uttara Kannada	SIRSI	Ragi Hosalli	Bore well	2.77
Uttara Kannada	SIRSI	Sirsi1	Dug well	7.4
Uttara Kannada	SIRSI	Unchalli	Dug well	3.45
Uttara Kannada	SIRSI	Vandatte	Dug well	8.7
Uttara Kannada	SIRSI	Yekkambi	Dug well	3.17
Uttara Kannada	YELLAPUR	Kannegeri	Dug well	0.77
Uttara Kannada	YELLAPUR	Kirvatti	Bore well	8.15
Uttara Kannada	YELLAPUR	Madanur	Dug well	0.8
Uttara Kannada	YELLAPUR	Mainalli	Dug well	2.82
Uttara Kannada	YELLAPUR	Yellapur1	Dug well	2.28
Yadgir	SHAHPUR	B.R.gudi	Bore well	0.23
Yadgir	SHAHPUR	Bijaspur	Dug well	4.52
Yadgir	SHAHPUR	Doranahalli	Dug well	1.05
Yadgir	SHAHPUR	Googi	Dug well	2.4
Yadgir	SHAHPUR	Khanapur2	Dug well	3.11
Yadgir	SHAHPUR	Kurkunda A	Dug well	3.83
Yadgir	SHAHPUR	Madarki	Dug well	1.85
Yadgir	SHAHPUR	Managanal	Dug well	2.17
Yadgir	SHAHPUR	Mudbal	Dug well	1.72
Yadgir	SHAHPUR	Naikal	Dug well	0.66
Yadgir	SHAHPUR	Wadger	Dug well	1.42
Yadgir	SHAHPUR	Wadgera	Bore well	6.44
Yadgir	SHORAPUR	Bolashettihal	Dug well	2.85
Yadgir	SHORAPUR	Devapur	Dug well	6.35
Yadgir	SHORAPUR	Hebbal B	Dug well	2.34
Yadgir	SHORAPUR	Hunchalli	Dug well	3.25
Yadgir	SHORAPUR	Kakkeri	Dug well	3.65
Yadgir	SHORAPUR	Kaudimatti	Bore well	2.59
Yadgir	SHORAPUR	Kawadimutti	Dug well	2.35
Yadgir	SHORAPUR	Kembhavi1	Dug well	2.51
Yadgir	SHORAPUR	Malla	Dug well	1.72
Yadgir	SHORAPUR	Shantpur	Dug well	4.55

Yadgir	SHORAPUR	Shorapur A	Dug well	2.54
Yadgir	SHORAPUR	Vajjal	Dug well	6.66
Yadgir	YADGIR	Gurmatkal	Bore well	1.77
Yadgir	YADGIR	Gurmitkal1	Dug well	1.9
Yadgir	YADGIR	Saidapur	Dug well	1.8
Yadgir	YADGIR	Yergol	Bore well	6.96

Annexure-IV Ground Water Level Data January 2022				
DISTRICT	TALUK	VILLAGE	WELL TYPE	Water level January 2022
Bagalkot	jamkhandi	Alagur	Dugwell	8.44
Bagalkot	hungund	Wadageri	Dugwell	4.7
Bagalkot	hungund	Tumba	Dugwell	4.75
Bagalkot	hungund	Kodihal	Dugwell	3.17
Bagalkot	hungund	Gorbal	Dugwell	4.83
Bagalkot	hungund	Amingad	Dugwell	0.85
Bagalkot	mudhol	Mudhol A	Dugwell	2.92
Bagalkot	mudhol	Malapur	Dugwell	5.46
Bagalkot	mudhol	Belagalli	Dugwell	4
Bagalkot	mudhol	Lokapur Pz	Borewell	21.1
Bagalkot	jamkhandi	Kumbarhal	Dugwell	8.1
Bagalkot	jamkhandi	Savalgi2	Dugwell	7.93
Bagalkot	jamkhandi	Rabakavi	Dugwell	2.9
Bagalkot	jamkhandi	Banhatti	Dugwell	5.77
Bagalkot	bilgi	Badagandi	Dugwell	2.52
Bagalkot	bagalkot	Yedahalli	Dugwell	8.3
Bagalkot	badami	Pattadakal	Dugwell	6.91
Bagalkot	badami	Lakhmapur	Dugwell	22
Bagalkot	badami	Guledagudda Sumetty	Dugwell	7.99
Bagalkot	badami	Guledagudda	Dugwell	5.03
Bagalkot	badami	Badami1	Dugwell	7.35
Bagalkot	hungund	Ilhal	Dugwell	1.15
Bangalore Rural	nullahalli	Nullahalli	Dugwell	9.45
Bangalore Rural	kanakapura	Kottahalli	Dugwell	0.8
Bangalore Rural	kanakapura	Kanakapura1	Dugwell	1.85
Bangalore Rural	kanakapura	Helagalli	Dugwell	0.3
Bangalore Rural	kanakapura	Hegganur	Dugwell	1.95
Bangalore Rural	kanakapura	Ganaldoddi	Dugwell	2.61
Bangalore Rural	kanakapura	Aralalu	Dugwell	1.02
Bangalore Rural	dodballapur	Kanasvadi	Borewell	27.18
Bangalore Rural	ramanagaram	S.B.Doddi	Dugwell	2.93
Bangalore Rural	ramanagaram	Ramanagara	Dugwell	7.45

Bangalore Rural	ramanagaram	Kailancha	Dugwell	1.78
Bangalore Rural	ramanagaram	Jalamangala A	Dugwell	0.6
Bangalore Rural	nelamangala	Yentiganahalli	Borewell	10.2
Bangalore Rural	nelamangala	Shivagange	Borewell	4.78
Bangalore Rural	nelamangala	Shivagange1	Dugwell	1.9
Bangalore Rural	nelamangala	Mahadevapura	Dugwell	2.4
Bangalore Rural	nelamangala	Gangenapura	Dugwell	2.45
Bangalore Rural	ramanagaram	Suggaunahalli	Dugwell	6.46
Bangalore Rural	magadi	Veerasagara	Dugwell	4.1
Bangalore Rural	magadi	Ukkada	Dugwell	1.1
Bangalore Rural	magadi	Talacha Kuppe	Dugwell	3.3
Bangalore Rural	magadi	Rudrapura Chadrappa Circle	Dugwell	2.33
Bangalore Rural	magadi	Magadi2	Dugwell	1.6
Bangalore Rural	magadi	Banavadi	Dugwell	1.9
Bangalore Rural	magadi	Bairanahalli Cross	Dugwell	2.2
Bangalore Rural	kanakapura	Uyyamballi	Dugwell	9.15
Bangalore Rural	dodballapur	Dodballapur1	Borewell	6.8
Bangalore Rural	dodballapur	Dodballapur	Dugwell	1.7
Bangalore Rural	devanhalli	Kodagurki A	Dugwell	2.07
Bangalore Rural	channapatna	Nunnuru	Dugwell	1.35
Bangalore Rural	channapatna	Malagalu	Dugwell	1.13
Bangalore Rural	channapatna	Kengel	Dugwell	1.3
Bangalore Rural	channapatna	Channapatna-A	Dugwell	1.47
Bangalore Rural	ramanagaram	Kalegowdanadoddi	Dugwell	1.31
Bangalore Rural	hoskote	Hosakote	Borewell	28.26
Bangalore Rural	devanhalli	Devanhalli	Borewell	23.86
Bangalore Rural	devanhalli	Vishwanathapura	Dugwell	1.92
Bangalore Rural	devanhalli	Devanahalli A	Dugwell	9.72
Bangalore Rural	devanhalli	Bairasandra	Dugwell	5.37
Bangalore Rural	devanhalli	Avathi	Dugwell	5.77
Bangalore Urban	bangalore north	Vasanthnagara	Dugwell	0.67
Bangalore Urban	anekal	Jigani	Dugwell	1.92
Bangalore Urban	anekal	Bhaktipura	Dugwell	0.42
Bangalore Urban	bangalore south	IIM Bannerughatta	Borewell	10.26
Bangalore Urban	bangalore south	Gsi Pz	Borewell	3.41
Bangalore Urban	bangalore south	Jayanagar	Borewell	5.92
Bangalore Urban	bangalore south	Thalaghattapurapz	Borewell	5.15
Bangalore Urban	bangalore south	Bang Uni Ars Ls	Borewell	14.9
Bangalore Urban	bangalore south	Hsr Layout	Dugwell	2.25
Bangalore Urban	bangalore south	Chandasipalya	Dugwell	3.86
Bangalore Urban	bangalore north	Nimhans	Borewell	17.1
Bangalore Urban	bangalore north	Dasanapura	Borewell	18.57
Bangalore Urban	bangalore north	Rajajinagara	Dugwell	2
Bangalore Urban	bangalore north	Malleswaram	Dugwell	2.65

Bangalore Urban	bangalore north	Gollahalli	Dugwell	0.7
Bangalore Urban	bangalore north	Chennamankere Achkattu	Dugwell	1.42
Bangalore Urban	bangalore north	Basavanagudi	Dugwell	3.03
Bangalore Urban	anekal	Anekal	Borewell	16.34
Bangalore Urban	bangalore south	Adugodi	Borewell	2.5
Bangalore Urban	anekal	Haragadde-A	Dugwell	5.3
Bangalore Urban	bangalore south	Gottigere A	Dugwell	0.4
Bangalore Urban	bangalore north	Indian Institute Of Science	Borewell	16.79
Bangalore Urban	bangalore north	Lalbagh garden	Borewell	16.59
Bangalore Urban	bangalore north	Indiranagar	Borewell	8.47
Bangalore Urban	bangalore north	Hebbal2	Dugwell	12.94
Bangalore Urban	bangalore north	Kodigehalli	Dugwell	3.73
Bangalore Urban	bangalore north	Hebbal2	Dugwell	0.32
Bangalore Urban	anekal	Cgwb Workshop	Borewell	0.6
Bangalore Urban	bangalore south	Singasandra	Borewell	5.72
Bangalore Urban	bangalore south	Varathur	Borewell	29.36
Bangalore Urban	bangalore south	Seva Kshetra Hospital Banshankari li	Dugwell	4.22
Bangalore Urban	bangalore south	Vasanthpura	Dugwell	4.15
Belgaum	athni	Athni	Dugwell	3.75
Belgaum	athni	Badchi	Dugwell	1.85
Belgaum	athni	Halyal1	Dugwell	2.38
Belgaum	athni	Kakmari	Dugwell	3.6
Belgaum	athni	Khotanatti	Dugwell	7.75
Belgaum	athni	Nandagaon1	Dugwell	3.33
Belgaum	belgaum	Belgaum1	Dugwell	4.95
Belgaum	belgaum	Halaga	Dugwell	2.72
Belgaum	belgaum	Piranwadi	Dugwell	3.7
Belgaum	chikodi	Soundalga1	Dugwell	6.72
Belgaum	chikodi	Rupnal	Dugwell	1.42
Belgaum	chikodi	Nippani1	Dugwell	4.57
Belgaum	chikodi	Kabbur	Dugwell	9.05
Belgaum	chikodi	Galatga	Dugwell	10.74
Belgaum	chikodi	Examba	Dugwell	5.9
Belgaum	belgaum	Belgaum	Borewell	10.99
Belgaum	belgaum	Uchagaon	Dugwell	3.9
Belgaum	belgaum	Sutagatti	Dugwell	10.63
Belgaum	gokak	Gokak	Borewell	4.6
Belgaum	gokak	Chikkanandi	Dugwell	3.98
Belgaum	gokak	Ankalgi	Borewell	5.55
Belgaum	gokak	Sangankeri	Dugwell	1.28
Belgaum	gokak	Parthanhalli	Dugwell	1.94
Belgaum	gokak	Mamadapur	Dugwell	12.65
Belgaum	gokak	Khanagaon	Dugwell	2.78
Belgaum	gokak	Arabhavi	Dugwell	3.77

Belgaum	khanapur	Londa1	Dugwell	8.39
Belgaum	khanapur	Khanapur1	Dugwell	8.45
Belgaum	khanapur	Gunji	Dugwell	0.72
Belgaum	khanapur	Bidi	Dugwell	7.06
Belgaum	hukeri	Hukkeri	Borewell	3.52
Belgaum	hukeri	Hidkal Dam	Borewell	2.92
Belgaum	hukeri	Badkundri	Borewell	3.12
Belgaum	hukeri	Yadgud	Dugwell	6.52
Belgaum	hukeri	Sankeshwar	Dugwell	2.8
Belgaum	parasgad	Bailhongal pz	Borewell	5.16
Belgaum	parasgad	Sopadla	Dugwell	0.66
Belgaum	parasgad	Saundatti	Dugwell	1.8
Belgaum	parasgad	Murgod	Dugwell	2.1
Belgaum	parasgad	Munavalli	Dugwell	3.66
Belgaum	parasgad	Hallakki	Dugwell	0.47
Belgaum	parasgad	Bailhongal	Dugwell	1.42
Belgaum	khanapur	Khanapur	Borewell	8.64
Belgaum	khanapur	Nandgad	Dugwell	5.9
Belgaum	sampgaon	Sutagatti1	Dugwell	5.27
Belgaum	sampgaon	Nesaragi1	Dugwell	3.29
Belgaum	sampgaon	Kittur1	Dugwell	0.71
Belgaum	sampgaon	Hire bagewadi	Dugwell	1.94
Belgaum	raybag	Kudichi pz	Borewell	4.25
Belgaum	raybag	Yedrav	Dugwell	2.93
Belgaum	raybag	Yebaratti	Dugwell	3.4
Belgaum	raybag	Rayabag1	Dugwell	5.85
Belgaum	raybag	Nasalapur	Dugwell	3.25
Belgaum	raybag	Kuduchi	Dugwell	4.9
Belgaum	raybag	Hubravadi	Dugwell	8.82
Belgaum	raybag	Gurlapur	Dugwell	6.31
Belgaum	raybag	Ainapur	Dugwell	4.09
Belgaum	ramdurg	Ramdurg	Borewell	7.92
Belgaum	ramdurg	Salahalli	Dugwell	4.94
Belgaum	ramdurg	Ramdurg1	Dugwell	11.54
Belgaum	hukeri	Hulloli	Dugwell	2.9
Belgaum	hukeri	Hukeri1	Dugwell	4.14
Belgaum	hukeri	Hattargi	Dugwell	2.81
Belgaum	hukeri	Hanjamhatti	Dugwell	1.86
Belgaum	hukeri	Gotur	Dugwell	3.81
Belgaum	hukeri	Gondwad	Dugwell	1.92
Belgaum	hukeri	Bellad Bagewadi	Dugwell	0.98
Belgaum	gokak	Koujalgi	Borewell	4.16
Belgaum	belgaum	Kudichi	Dugwell	2.76
Belgaum	belgaum	Changad	Dugwell	2.9

Belgaum	athni	Radderhatti	Dugwell	4.2
Belgaum	athni	Mole	Dugwell	3.2
Belgaum	athni	Koligud	Dugwell	3.36
Belgaum	athni	Mallabad1	Dugwell	11.99
Belgaum	raybag	Bekud	Dugwell	3
Belgaum	athni	Mangsuli	Dugwell	1.03
Belgaum	belgaum	Sulebhavi	Dugwell	2.28
Belgaum	ramdurg	Godachi	Dugwell	3.67
Belgaum	parasgad	Yaraganavi	Dugwell	4.08
Belgaum	khanapur	Watre	Dugwell	8.34
Belgaum	hukeri	Yeli Munoli	Dugwell	2.55
Belgaum	hukeri	Islampura	Dugwell	7.28
Belgaum	hukeri	Hunuru	Dugwell	4.15
Belgaum	hukeri	Gumachinamardi	Dugwell	2.1
Belgaum	hukeri	Bastwad	Dugwell	4.05
Belgaum	hukeri	Basapura	Dugwell	12.36
Belgaum	hukeri	Ankala Gudiketra	Dugwell	2.32
Belgaum	gokak	Sindhikurbet	Dugwell	4.85
Belgaum	gokak	Naganur	Dugwell	2.35
Belgaum	gokak	Kundargi	Dugwell	6.41
Belgaum	gokak	Ghodageri	Dugwell	1.09
Belgaum	gokak	CHIKKANANDI	Dugwell	4.35
Belgaum	chikodi	Belakud	Dugwell	3.51
Belgaum	belgaum	Vantamuri	Dugwell	0.5
Bellary	siruguppa	Tekkalakote A	Dugwell	1.76
Bellary	bellary	Bailuru	Dugwell	2.8
Bellary	siruguppa	Ganikallu	Dugwell	2.42
Bellary	kudligi	Kakkuppi	Dugwell	7.24
Bellary	hospet	Mariyammanahalli1	Dugwell	1.07
Bellary	hospet	Hospet-A	Dugwell	1.55
Bellary	hospet	Danapura	Dugwell	2.15
Bellary	hampasagara	Hampasagara	Borewell	7.22
Bellary	ittigi	Ittigi	Borewell	35.06
Bellary	hirehadagalli	Hirehadagalli	Borewell	9.08
Bellary	hadagalli	Magala	Dugwell	1.43
Bellary	hadagalli	Uthangi	Dugwell	4.56
Bellary	hadagalli	Hagaranur	Dugwell	5.55
Bellary	hadagalli	Dasarahally Tanda	Dugwell	1.35
Bidar	aurad	Nagur	Dugwell	4.34
Bidar	homnabad	Menekhalli	Dugwell	2.92
Bidar	basavakalyan	Yarandagi	Dugwell	6.85
Bidar	basavakalyan	Soldapka	Dugwell	4.24
Bidar	basavakalyan	Islampur	Dugwell	9.4
Bidar	homnabad	Rajola	Dugwell	10.7

Bidar	aurad	Aurad1	Dugwell	4.3
Bidar	aurad	Borgi	Dugwell	1.74
Bidar	aurad	Dongargaon	Dugwell	0.58
Bidar	aurad	Kamalnagar	Dugwell	3.67
Bidar	aurad	Nagur	Dugwell	3.93
Bidar	aurad	Wadegaon	Dugwell	6.25
Bidar	basavakalyan	Basavakalyan	Borewell	6.97
Bidar	bhalki	Bhatambra	Dugwell	10.44
Bidar	homnabad	Nirna	Dugwell	4.48
Bidar	homnabad	Handikera Wadi	Dugwell	4.57
Bidar	homnabad	Hallikhed A	Dugwell	8.15
Bidar	homnabad	Ghatboral	Dugwell	6.08
Bidar	homnabad	Basarapur	Dugwell	15.18
Bidar	bidar	Janawada A	Dugwell	8.67
Bidar	bidar	Chickpet A	Dugwell	0.34
Bidar	homnabad	Homnabad	Borewell	15.75
Bidar	homnabad	Rampur	Dugwell	3.03
Bidar	bidar	Bidar1	Dugwell	8.58
Bidar	bidar	Bagdel1	Dugwell	9.31
Bidar	bidar	Andur	Dugwell	6.13
Bidar	bhalki	Bhalki	Borewell	22.45
Bidar	bhalki	Saigaon	Dugwell	1.12
Bidar	bhalki	Helsi	Dugwell	2.7
Bidar	bhalki	Halburga1	Dugwell	6.67
Bidar	bhalki	Bhalki1	Dugwell	8.52
Bidar	basavakalyan	Matala	Dugwell	8.06
Bidar	aurad	Santepur	Dugwell	5.17
Bidar	aurad	Kandikheri	Dugwell	3.84
Bidar	aurad	Ekamba	Dugwell	1.37
Bidar	aurad	Borala	Dugwell	2.55
Bijapur	bijapur	Kallolli	Dugwell	1.36
Bijapur	basavana bagevadi	Satihai	Dugwell	4.56
Bijapur	basavana bagevadi	Nidagundi	Dugwell	2.13
Bijapur	basavana bagevadi	Multagi	Dugwell	2.03
Bijapur	basavana bagevadi	Kolhar	Dugwell	2.77
Bijapur	basavana bagevadi	Ingaleshwar	Dugwell	2.92
Bijapur	basavana bagevadi	Huvinahipparagi	Dugwell	2.27
Bijapur	basavana bagevadi	Basavanabagevadi	Dugwell	1.65
Bijapur	basavana bagevadi	Agasabala Cross	Dugwell	2.19
Bijapur	basavana bagevadi	Mulawad	Borewell	7.45
Bijapur	sindgi	Yankanchi	Dugwell	3.98
Bijapur	sindgi	Pettepur	Dugwell	5.75
Bijapur	sindgi	Ayeri	Dugwell	2.08
Bijapur	sindgi	Ambalanur	Dugwell	7.9

Bijapur	muddebihal	Tangadgi	Dugwell	1.25
Bijapur	muddebihal	Nebageri	Dugwell	3.24
Bijapur	muddebihal	Nagarbetta	Dugwell	3.53
Bijapur	muddebihal	Muddebihal A	Dugwell	1.95
Bijapur	muddebihal	Mailleswar A	Dugwell	6.7
Bijapur	muddebihal	Hullur	Dugwell	2.6
Bijapur	muddebihal	Hiremural	Dugwell	1.17
Bijapur	muddebihal	Dhavalagi	Dugwell	1.6
Bijapur	muddebihal	Devarhulagabal	Dugwell	3.35
Bijapur	bijapur	Sarawad	Dugwell	5.25
Bijapur	bijapur	Mangoli	Dugwell	4.78
Bijapur	bijapur	Kumatagi A	Dugwell	3.55
Bijapur	bijapur	Kallolli	Dugwell	1.96
Bijapur	bijapur	Jumnal	Dugwell	10.8
Bijapur	bijapur	Tikota pz	Borewell	4.54
Bijapur	basavana bagevadi	Teligi	Dugwell	2.98
Bijapur	basavana bagevadi	Dindawar	Dugwell	2.3
Bijapur	bijapur	Aliyabad	Dugwell	4.71
Bijapur	bijapur	Honaganahalli	Dugwell	8.3
Bijapur	bijapur	Shivangi	Dugwell	4.66
Bijapur	indi	Dhulkhed	Borewell	4.01
Bijapur	indi	Zalki Pz	Borewell	7
Bijapur	indi	Bhudihala	Dugwell	2.36
Bijapur	indi	Halsangi	Dugwell	5.26
Bijapur	indi	Sawalanga	Dugwell	6.95
Bijapur	indi	Satalagaon	Dugwell	4.17
Bijapur	indi	Salotgi	Dugwell	11.75
Bijapur	indi	Rugi	Dugwell	9.6
Bijapur	indi	Nimbal	Dugwell	5.81
Bijapur	indi	Newdhulikhed	Dugwell	2.03
Bijapur	indi	Nadkurd	Dugwell	6.83
Bijapur	indi	Jagjiwani	Dugwell	6.73
Bijapur	indi	Inchageri	Dugwell	2.98
Bijapur	sindgi	Kannolli	Dugwell	9.45
Bijapur	sindgi	Hanchali	Dugwell	7.13
Bijapur	sindgi	Devanagao	Dugwell	9.17
Bijapur	sindgi	Deur tanda	Dugwell	3.86
Bijapur	sindgi	Bhudihaldon	Dugwell	4.45
Bijapur	muddebihal	Minajigi	Dugwell	8.1
Bijapur	muddebihal	Bavur	Dugwell	2.9
Bijapur	indi	Yelagi	Dugwell	5.32
Bijapur	indi	Tadavalaga	Dugwell	11.23
Bijapur	sindgi	Vibhutihalli	Dugwell	3.32
Bijapur	sindgi	Sindgi 1	Dugwell	4.86

Bijapur	sindgi	Mortgi	Dugwell	3.59
Bijapur	sindgi	Korhalli	Dugwell	3.01
Bijapur	indi	Chadchan	Dugwell	4.79
Bijapur	indi	Bardol	Dugwell	5.99
Bijapur	indi	Horti pz	Borewell	15.64
Bijapur	indi	Chadchan pz	Borewell	4.44
Bijapur	bijapur	Nagadhana	Dugwell	2.05
Bijapur	bijapur	Kumatagi	Borewell	7.45
Chamarajanagar	gundlupet	Begur	Dugwell	5.85
Chamarajanagar	yelandur	Yelandur	Borewell	6.38
Chamarajanagar	yelandur	Yeriyuru	Dugwell	10.1
Chamarajanagar	kollegal	Kollegal	Borewell	6.61
Chamarajanagar	kollegal	Uttaballi	Dugwell	5.63
Chamarajanagar	kollegal	Thagarapura	Dugwell	1.63
Chamarajanagar	kollegal	Ramapura	Dugwell	0.9
Chamarajanagar	kollegal	Mahadeshwarabetta	Dugwell	3.61
Chamarajanagar	kollegal	Kurubaradoddi	Dugwell	1.35
Chamarajanagar	kollegal	Kunthur	Dugwell	2.55
Chamarajanagar	kollegal	Kombutuki	Dugwell	2.02
Chamarajanagar	kollegal	Hanur	Dugwell	7.75
Chamarajanagar	gundlupet	Gundlupet	Borewell	38.66
Chamarajanagar	gundlupet	Maddur1	Dugwell	2.6
Chamarajanagar	gundlupet	Kurubarahundi	Dugwell	2.1
Chamarajanagar	gundlupet	Kekan Halla	Dugwell	3.35
Chamarajanagar	gundlupet	Honnegowdanahalli	Dugwell	2.9
Chamarajanagar	gundlupet	Begur	Dugwell	13.07
Chamarajanagar	chamarajanagar	Santemarenahalli	Borewell	16.72
Chamarajanagar	chamarajanagar	Chamarajanagar	Borewell	11.57
Chamarajanagar	gundlupet	Begur	Dugwell	10.6
Chikballapur	gauribidanur	Gauribidanur	Borewell	13.13
Chikballapur	gauribidanur	Pura	Dugwell	1.05
Chikballapur	gauribidanur	Namagondlu	Dugwell	0.97
Chikballapur	chintamani	Chintamani	Borewell	1.25
Chikballapur	chintamani	Murugamalla	Dugwell	0.8
Chikballapur	chintamani	Chintamani A	Dugwell	1.05
Chikballapur	chikballapur	Nandi	Borewell	21.98
Chikballapur	chikballapur	Gudibandeei	Dugwell	1.3
Chikballapur	gauribidanur	Vidhuraswath	Borewell	3.11
Chikballapur	gauribidanur	Manchenahalli	Borewell	8.38
Chikballapur	gauribidanur	Hampasandra	Dugwell	18.54
Chikballapur	chintamani	Upparpet	Dugwell	2.79
Chikballapur	gauribidanur	Hampasandra	Dugwell	1.2
Chikballapur	chintamani	Kuruburu	Borewell	20.76
Chikballapur	chintamani	Gajahalli	Dugwell	1.6

Chikmagalur	chikkamagalur	Rampura	Dugwell	4.78
Chikmagalur	kadur	Machcheri	Dugwell	1.88
Chikmagalur	kadur	Hirenallur	Dugwell	1.55
Chikmagalur	tarikere	Tarikere	Dugwell	8.4
Chikmagalur	tarikere	Rangenahalli	Dugwell	1.87
Chikmagalur	tarikere	Bhavigere	Dugwell	10.05
Chikmagalur	sringeri	Sringeri	Borewell	2.85
Chikmagalur	sringeri	Sringeri1	Dugwell	5
Chikmagalur	sringeri	Holekoppa	Dugwell	8.4
Chikmagalur	sringeri	Begaru	Dugwell	10.55
Chikmagalur	narasimharajapura	Sutha Echeker	Dugwell	4.86
Chikmagalur	narasimharajapura	Shettikoppa	Dugwell	6.5
Chikmagalur	chikkamagalur	Muthinakoppa	Dugwell	3.36
Chikmagalur	narasimharajapura	Magundi	Dugwell	6.25
Chikmagalur	narasimharajapura	Jakkanakki	Dugwell	5.83
Chikmagalur	narasimharajapura	Balehonnur	Dugwell	8.06
Chikmagalur	mudigere	Thodlu Karegadde	Dugwell	2.84
Chikmagalur	mudigere	Kalasa	Dugwell	2.11
Chikmagalur	koppa	Narve	Dugwell	5.5
Chikmagalur	koppa	Jayapura	Dugwell	7.97
Chikmagalur	koppa	Hariharapura	Dugwell	7.95
Chikmagalur	mudigere	Mudigere Hand Post	Dugwell	10.9
Chikmagalur	mudigere	Bankal	Dugwell	4.9
Chikmagalur	chikkamagalur	Handi	Dugwell	4.16
Chikmagalur	chikkamagalur	Bannur_ckm	Dugwell	2.41
Chikmagalur	chikkamagalur	Aladagudde	Dugwell	4.2
Chikmagalur	chikkamagalur	Kooduvalli	Dugwell	7.65
Chikmagalur	mudigere	Bijuvalli	Borewell	2.18
Chikmagalur	mudigere	Hornad	Dugwell	2.45
Chikmagalur	mudigere	Horatti	Dugwell	9.23
Chikmagalur	mudigere	Hire Bile	Dugwell	3.1
Chikmagalur	mudigere	Halemudigere	Dugwell	4.75
Chikmagalur	mudigere	Chackmakki	Dugwell	6.75
Chikmagalur	mudigere	Bilagula	Dugwell	6
Chikmagalur	mudigere	Bidaralli	Dugwell	15.4
Chikmagalur	koppa	Shanuvalli	Dugwell	3.93
Chikmagalur	narasimharajapura	Seegodu	Dugwell	10.6
Chikmagalur	narasimharajapura	Mahalgodu	Dugwell	1.94
Chikmagalur	koppa	Nalluru	Dugwell	3.5
Chikmagalur	koppa	Menase	Dugwell	7.75
Chikmagalur	koppa	Kalanaikana Katte	Dugwell	9.1
Chikmagalur	koppa	Agalegundi	Dugwell	7.8
Chikmagalur	kadur	Mallidevihalli	Dugwell	2.3
Chikmagalur	chikmagalur	Chikmagalur	Borewell	2.5

Chikmagalur	chikkamagalur	Vasthare	Dugwell	3.1
Chikmagalur	chikkamagalur	Uppalli	Dugwell	12.25
Chikmagalur	mudigere	Kottigehara	Dugwell	6.31
Chitradurga	hosdurga	Kumminghatta	Dugwell	0.86
Chitradurga	holalkere	Holalkere PZ	Borewell	6.99
Chitradurga	holalkere	Talikatte	Dugwell	5.5
Chitradurga	holalkere	Ramgiri	Dugwell	1.95
Chitradurga	holalkere	R.Nulenu	Dugwell	1.66
Chitradurga	holalkere	R.Gollarahalli	Dugwell	1.66
Chitradurga	holalkere	Muttuguduru	Dugwell	10.35
Chitradurga	holalkere	Hanumali	Dugwell	0.66
Chitradurga	holalkere	Gangasamudra	Dugwell	1.85
Chitradurga	holalkere	Dummi	Dugwell	0.87
Chitradurga	holalkere	Dogganal	Dugwell	1.44
Chitradurga	holalkere	Bharamanaikanadurga	Dugwell	10
Chitradurga	chitradurga	Pandarahalli pz	Borewell	14.95
Chitradurga	chitradurga	Siddapura	Dugwell	18.1
Chitradurga	chitradurga	Kallavvana Nagatihalli	Dugwell	2.02
Chitradurga	chitradurga	Hampanur	Dugwell	4.83
Chitradurga	chitradurga	Bommenahalli	Dugwell	1.51
Chitradurga	chitradurga	Biruvara	Dugwell	16.2
Dakshin Kannada	sulya	Bellare	Dugwell	11.3
Dakshin Kannada	sulya	Jalsur	Dugwell	6.95
Dakshin Kannada	sulya	Sullia	Dugwell	5.45
Dakshin Kannada	sulya	Sulya	Borewell	12.2
Dakshin Kannada	sulya	Subramanya	Borewell	6.38
Dakshin Kannada	sulya	Yenekal	Dugwell	6.28
Dakshin Kannada	sulya	Sampaje	Dugwell	4.95
Dakshin Kannada	sulya	Kallugundi	Dugwell	1.45
Dakshin Kannada	sulya	Goonadka	Dugwell	0.8
Dakshin Kannada	sulya	Chowdichar-A	Dugwell	8
Dakshin Kannada	sulya	Balpa	Dugwell	8.28
Dakshin Kannada	puttur	Shiradi	Borewell	6.72
Dakshin Kannada	puttur	Puttur	Borewell	15.63
Dakshin Kannada	puttur	Puttur1	Dugwell	10.73
Dakshin Kannada	puttur	Nellyadi	Dugwell	2.25
Dakshin Kannada	puttur	Nelliadka	Dugwell	6.09
Dakshin Kannada	puttur	Madavu	Dugwell	8.63
Dakshin Kannada	puttur	Hirebandadi	Dugwell	3.96
Dakshin Kannada	puttur	Kavu	Dugwell	3.67
Dakshin Kannada	puttur	Kadaba	Dugwell	4.66
Dakshin Kannada	puttur	Gerukatte	Dugwell	6.97
Dakshin Kannada	puttur	Bilinele	Dugwell	5.17
Dakshin Kannada	puttur	Bantra(Mardala)	Dugwell	3.77

Dakshin Kannada	puttur	Balya	Dugwell	4.55
Dakshin Kannada	mangalore	MULki	Dugwell	8.35
Dakshin Kannada	mangalore	Ullal Beach	Dugwell	4.29
Dakshin Kannada	mangalore	Permude	Dugwell	11.92
Dakshin Kannada	mangalore	Perar	Dugwell	10.8
Dakshin Kannada	mangalore	Panambur Beach	Dugwell	2.3
Dakshin Kannada	mangalore	Padil	Dugwell	8.5
Dakshin Kannada	mangalore	Mulki	Dugwell	9.83
Dakshin Kannada	mangalore	Mukka	Dugwell	3.15
Dakshin Kannada	mangalore	Mangalore Kankanadi	Dugwell	4.85
Dakshin Kannada	mangalore	Mangalore Lalbhag	Dugwell	12.34
Dakshin Kannada	mangalore	Mangalore Attawara	Dugwell	7.35
Dakshin Kannada	mangalore	Mangalore Jappu	Dugwell	7.95
Dakshin Kannada	mangalore	Kotekar Dw	Dugwell	0
Dakshin Kannada	mangalore	Kinnigoli	Dugwell	13.03
Dakshin Kannada	mangalore	Kenchanekere	Dugwell	4.65
Dakshin Kannada	mangalore	Garadi	Dugwell	8.9
Dakshin Kannada	mangalore	Bala	Dugwell	7.55
Dakshin Kannada	beltangadi	Belthangadi	Borewell	5.46
Dakshin Kannada	beltangadi	Venur	Dugwell	7.98
Dakshin Kannada	beltangadi	Ujire	Dugwell	3.12
Dakshin Kannada	beltangadi	Padangadi	Dugwell	3.45
Dakshin Kannada	beltangadi	Nidle	Dugwell	9.35
Dakshin Kannada	beltangadi	Kokkada	Dugwell	5.42
Dakshin Kannada	beltangadi	Belthangadi1	Dugwell	6.55
Dakshin Kannada	beltangadi	Ballalu	Dugwell	6.65
Dakshin Kannada	beltangadi	Badanaje Macharu	Dugwell	8.35
Dakshin Kannada	beltangadi	Adantadka	Dugwell	7.57
Dakshin Kannada	bantval	Vittal	Borewell	18.7
Dakshin Kannada	bantval	Vittala	Dugwell	7.37
Dakshin Kannada	bantval	Punjalkatte	Dugwell	9.45
Dakshin Kannada	bantval	Mani	Dugwell	9.2
Dakshin Kannada	bantval	Kudupadaru	Dugwell	8.13
Dakshin Kannada	bantval	Kalladka	Dugwell	4.95
Dakshin Kannada	bantval	Kabaka	Dugwell	6.8
Dakshin Kannada	bantval	Bollangadi	Dugwell	4.02
Dakshin Kannada	sulya	Vinobanagar	Dugwell	9.38
Dakshin Kannada	sulya	Subramanya1	Dugwell	6.3
Dakshin Kannada	sulya	Sonnagiri	Dugwell	4.59
Dakshin Kannada	sulya	Aranthodu	Dugwell	10.75
Dakshin Kannada	sulya	Allety Mevinadka	Dugwell	6.5
Dakshin Kannada	sulya	Ajjavra	Dugwell	6.02
Dakshin Kannada	puttur	Thingaldi	Dugwell	6.47
Dakshin Kannada	puttur	Sunkadakatte Ithoor	Dugwell	7.09

Dakshin Kannada	puttur	Shiradi A	Dugwell	8
Dakshin Kannada	puttur	Mannikara	Dugwell	5.3
Dakshin Kannada	puttur	Kudtha Muger	Dugwell	4.67
Dakshin Kannada	puttur	Kanayana	Dugwell	9.6
Dakshin Kannada	puttur	Kalleri	Dugwell	8.6
Dakshin Kannada	puttur	Athoor Koyla	Dugwell	8.82
Dakshin Kannada	puttur	Addhole	Dugwell	4.04
Dakshin Kannada	mangalore	Talapady	Dugwell	7.45
Dakshin Kannada	mangalore	Surathkal	Dugwell	8.88
Dakshin Kannada	mangalore	Shirtadi	Dugwell	8.65
Dakshin Kannada	mangalore	Pakshikere	Dugwell	6.13
Dakshin Kannada	mangalore	Kinni Kambala	Dugwell	11
Dakshin Kannada	mangalore	Kesargadde	Dugwell	1.4
Dakshin Kannada	mangalore	Kenjaru	Dugwell	5.9
Dakshin Kannada	mangalore	Kateel	Dugwell	1.6
Dakshin Kannada	mangalore	Haleangady	Dugwell	4.37
Dakshin Kannada	mangalore	Bore Gudde	Dugwell	9.58
Dakshin Kannada	beltangadi	Surya	Dugwell	3.11
Dakshin Kannada	beltangadi	Nidigal	Dugwell	4.55
Dakshin Kannada	beltangadi	Kukeadi	Dugwell	6.01
Dakshin Kannada	bantval	Veerakambha	Dugwell	5.43
Dakshin Kannada	bantval	Ukkuda	Dugwell	5.35
Dakshin Kannada	bantval	Subashnagar	Dugwell	5.03
Dakshin Kannada	bantval	Kelagina Ogga	Dugwell	3.85
Dakshin Kannada	bantval	Kaval Maduru	Dugwell	5.8
Dakshin Kannada	bantval	Bantwal1	Dugwell	3.9
Davanagere	davanagere	Attigere	Dugwell	2.72
Davanagere	channagiri	Venkateshwara Camp	Dugwell	1.85
Davanagere	channagiri	Thyavanige	Dugwell	1.62
Davanagere	channagiri	Santhebennur	Dugwell	2.4
Davanagere	channagiri	Nallur	Dugwell	1.85
Davanagere	channagiri	Mathi	Dugwell	6.2
Davanagere	channagiri	Hire Kogalur	Dugwell	0.72
Davanagere	channagiri	Daginakatte	Dugwell	1.4
Davanagere	channagiri	Belliganudu	Dugwell	1.94
Davanagere	channagiri	Basavapatna	Dugwell	0.4
Davanagere	channagiri	Arasinaghatta	Dugwell	4.06
Davanagere	honnali	Kammaraghatta	Dugwell	5.49
Davanagere	honnali	Hindasaghatta	Dugwell	5.53
Davanagere	honnali	Haliyal	Dugwell	7.85
Davanagere	honnali	Gollarahalli	Dugwell	2.14
Davanagere	honnali	G.Bevinahalli	Dugwell	4.05
Davanagere	honnali	Chinnekatte	Dugwell	1
Davanagere	harihar	Nandigudi	Borewell	1.98

Davanagere	harihar	Harihara Pz	Borewell	3.63
Davanagere	harihar	Vasana	Dugwell	1.35
Davanagere	harihar	Nandi Tavare	Dugwell	1.58
Davanagere	harihar	Malebennur	Dugwell	2.48
Davanagere	harihar	Kadaranayakanahalli	Dugwell	1.57
Davanagere	harihar	Byaladahalli	Dugwell	0.67
Davanagere	harihar	Bhanuvalli	Dugwell	2.66
Davanagere	harapanahalli	Teligi1	Borewell	7.52
Davanagere	harapanahalli	Harapanahalli	Borewell	4.36
Davanagere	harapanahalli	Neelagunda	Dugwell	5.26
Davanagere	harapanahalli	Nichapura	Dugwell	6.37
Davanagere	harapanahalli	Ittigudi	Dugwell	8.6
Davanagere	harapanahalli	Harapanahalli1	Dugwell	1.54
Davanagere	harapanahalli	Devarathimmalapura	Dugwell	3.73
Davanagere	harapanahalli	Chikkahalli	Dugwell	8.78
Davanagere	harapanahalli	Arsikeri	Dugwell	1.18
Davanagere	harapanahalli	Anantanahalli	Dugwell	1.66
Davanagere	davanagere	Hebbalu	Borewell	2.6
Davanagere	davanagere	Tolehunse	Dugwell	1.22
Davanagere	davanagere	Tanegere	Dugwell	1.07
Davanagere	davanagere	Shiramagondahalli	Dugwell	1.87
Davanagere	davanagere	Ramagondnahalli	Dugwell	2.55
Davanagere	davanagere	Mangammanahalli	Dugwell	2
Davanagere	davanagere	Lokikere	Dugwell	2.9
Davanagere	davanagere	Kurki	Dugwell	0.97
Davanagere	davanagere	Kuntapalanahalli	Dugwell	2.53
Davanagere	davanagere	Kukuvada	Dugwell	2.15
Davanagere	davanagere	Kabbala	Dugwell	3.83
Davanagere	davanagere	Hadadi	Dugwell	1.19
Davanagere	davanagere	Gopanal	Dugwell	3.35
Davanagere	davanagere	Doddabathi	Dugwell	4.35
Davanagere	davanagere	Davangere A	Dugwell	11.57
Davanagere	davanagere	Chikka Togonalgere	Dugwell	1.85
Davanagere	davanagere	Belavanoor	Dugwell	2.6
Davanagere	davanagere	Bada	Dugwell	0.94
Davanagere	davanagere	B.Kalpanahalli	Dugwell	5.52
Davanagere	davanagere	Avaragere	Dugwell	3.46
Davanagere	honnali	Haliyal	Dugwell	-0.43
Dharwad	navalgund	Morab	Dugwell	5.95
Dharwad	navalgund	Basapur	Dugwell	14.71
Dharwad	navalgund	Annigeri (A)	Dugwell	2.27
Dharwad	kundgol	Kundgol	Dugwell	4.36
Dharwad	kundgol	Gudgeri	Dugwell	7.8
Dharwad	hubli	Sulla	Dugwell	16.75

Dharwad	hubli	Hebsur1	Dugwell	3.72
Dharwad	hubli	Adaragunj	Dugwell	8.07
Dharwad	dharwad	Tale Morab	Dugwell	2.96
Dharwad	dharwad	Amminabhavi	Dugwell	1.48
Dharwad	dharwad	Navalgund	Borewell	12.14
Dharwad	dharwad	Gummagola	Dugwell	6.5
Dharwad	dharwad	Dharwad A	Dugwell	3.88
Dharwad	kalghatgi	Saidur	Dugwell	2.75
Dharwad	kalghatgi	Kalkurdi	Dugwell	0.7
Dharwad	hubli	Sherewad A	Dugwell	0.4
Dharwad	dharwad	Harobelavadi	Dugwell	3.7
Dharwad	kalghatgi	Kalaghatgi A	Dugwell	1.2
Dharwad	kalghatgi	Devikop	Dugwell	2.4
Dharwad	dharwad	Mugad	Dugwell	1.33
Dharwad	hubli	Bidnal	Dugwell	6.4
Dharwad	dharwad	Prabhunagar	Dugwell	4.38
Dharwad	dharwad	Kadabaghatti	Dugwell	6.84
Gadag	shirhatti	Ramgeri	Dugwell	5.82
Gadag	shirhatti	Magdi	Dugwell	4.32
Gadag	ron	Belavanki	Borewell	16.79
Gadag	ron	Kotbal	Dugwell	2.1
Gadag	ron	Hunagundi	Dugwell	7.52
Gadag	ron	Dass Hadagali	Dugwell	10
Gadag	ron	Belavaniki	Dugwell	4.56
Gadag	nargund	Nargund1	Dugwell	12.01
Gadag	gadag	Hulkoti	Dugwell	1.93
Gadag	gadag	Hirekoppa	Dugwell	7.85
Gadag	shirhatti	Shirhatti1	Dugwell	4.39
Gadag	shirhatti	Laxmeshwar A	Dugwell	4.01
Gadag	shirhatti	Gojanur	Dugwell	4.45
Gadag	shirhatti	Chabbi	Dugwell	4.49
Gadag	shirhatti	BElhatti	Dugwell	2.06
Gadag	mundargi	Viruppapur	Dugwell	4.55
Gadag	mundargi	Mundargi1	Dugwell	3.02
Gadag	mundargi	Kalkeri A	Dugwell	1.55
Gadag	mundargi	Basavapur	Dugwell	7
Gadag	gadag	Mudnagudi	Dugwell	1.9
Gadag	gadag	Gadag	Dugwell	0.45
Gulbarga	sedam	Mothakpalli	Dugwell	2.31
Gulbarga	jevargi	Malnoor	Borewell	4.15
Gulbarga	gulbarga	Mahagaon A	Dugwell	20.8
Gulbarga	afzalpur	Ghattarga	Dugwell	3.17
Gulbarga	chincholi	Chincholi	Dugwell	10.54
Gulbarga	aland	Belamagi	Dugwell	3.85

Gulbarga	sedam	Nilhalli	Dugwell	3.26
Gulbarga	sedam	Huda	Dugwell	5.83
Gulbarga	jevargi	Jevargi	Borewell	1.2
Gulbarga	jevargi	Ukinal	Dugwell	3.84
Gulbarga	jevargi	Sona	Dugwell	1.7
Gulbarga	jevargi	Shivpur Tanda	Dugwell	3.03
Gulbarga	jevargi	Mandewala	Dugwell	3.73
Gulbarga	jevargi	Jeratgi	Dugwell	1.71
Gulbarga	jevargi	Chigerahalli	Dugwell	2.46
Gulbarga	jevargi	Alur2	Dugwell	4.16
Gulbarga	gulbarga	Uplai	Dugwell	2.98
Gulbarga	gulbarga	Saradgi	Dugwell	2.93
Gulbarga	gulbarga	Martur	Dugwell	3.7
Gulbarga	gulbarga	Margutti	Dugwell	2.56
Gulbarga	gulbarga	Kawalga1	Dugwell	6.41
Gulbarga	gulbarga	Kamalapur	Dugwell	2.43
Gulbarga	gulbarga	Jogur	Dugwell	6.54
Gulbarga	gulbarga	Farhatabad A	Dugwell	16.49
Gulbarga	gulbarga	Ferozabad	Dugwell	7.1
Gulbarga	chitapur	Kaalgi	Borewell	7.95
Gulbarga	chitapur	Wadi A	Dugwell	2.07
Gulbarga	chitapur	Shahabad A	Dugwell	0.65
Gulbarga	chitapur	Ravur	Dugwell	1.46
Gulbarga	chitapur	Haldihal	Dugwell	2.76
Gulbarga	chincholi	Chandapur	Borewell	14.55
Gulbarga	chincholi	Sasargaon	Dugwell	1.19
Gulbarga	chincholi	Nagaidalai	Dugwell	5.11
Gulbarga	chincholi	Moghe	Dugwell	2.06
Gulbarga	chincholi	Narnal	Dugwell	5.04
Gulbarga	chincholi	Kollur	Dugwell	1.18
Gulbarga	chincholi	Kallur	Dugwell	5.03
Gulbarga	chincholi	Kadli	Dugwell	3.01
Gulbarga	chincholi	Chincholi	Dugwell	7.18
Gulbarga	chincholi	Chimanchode	Dugwell	3.28
Gulbarga	chincholi	Ainapur1	Dugwell	5.4
Gulbarga	aland	Kadganchi	Borewell	14.95
Gulbarga	aland	Salgar	Dugwell	3.5
Gulbarga	aland	Nimbarga	Dugwell	6.3
Gulbarga	aland	Moga Buzurga	Dugwell	4.75
Gulbarga	aland	Madanhipperga1	Dugwell	5.7
Gulbarga	aland	Ladmugli	Dugwell	2.6
Gulbarga	jevargi	Mallabad	Dugwell	8.9
Gulbarga	afzalpur	Karajgi1	Dugwell	4.28
Gulbarga	afzalpur	Choudepur	Dugwell	4.09

Gulbarga	afzalpur	Chinamgeri	Dugwell	3.53
Gulbarga	afzalpur	Afzalpur1	Dugwell	2.55
Gulbarga	aland	Karahari	Dugwell	3.98
Gulbarga	aland	Kamalanagar	Dugwell	5.31
Gulbarga	aland	Gobur Buzurg	Dugwell	2.88
Gulbarga	aland	Gangapur(R.S)	Dugwell	12.52
Gulbarga	aland	Darga Sirur	Dugwell	7.61
Gulbarga	aland	Battarga	Dugwell	2.1
Gulbarga	afzalpur	Gulbarga	Borewell	10.6
Gulbarga	afzalpur	Waddahalli Tanda	Dugwell	5.73
Gulbarga	afzalpur	Mashal	Dugwell	5.99
Hassan	manjarabad	Achangi	Dugwell	8.1
Hassan	belur	Biccodu A	Dugwell	4.9
Hassan	belur	Arehalli	Dugwell	1.99
Hassan	arsikere	Mududi	Dugwell	3.2
Hassan	arsikere	Kankatte	Dugwell	0.34
Hassan	arsikere	J.C.Pura	Dugwell	2.32
Hassan	manjarabad	Kunigal	Dugwell	3.05
Hassan	manjarabad	Anemall	Dugwell	11.55
Hassan	hassan	Shenkarannahalli	Dugwell	3.3
Hassan	hassan	Parsanahalli	Dugwell	2
Hassan	arakalgad	Mula Hosahalli	Dugwell	1.02
Hassan	arakalgad	Hulikal	Dugwell	1.45
Hassan	alur	Harihalli	Dugwell	6.71
Hassan	manjarabad	Sukvarsanthe	Dugwell	8.14
Hassan	manjarabad	Sakaleshpura	Dugwell	5.83
Hassan	manjarabad	Kelagadale	Dugwell	6.86
Hassan	manjarabad	Hullahally	Dugwell	8.8
Hassan	channarayapatana	Ballupet	Dugwell	7.07
Hassan	holenarsipur	Mudalahippe	Dugwell	2.56
Hassan	holenarsipur	Kuppe	Dugwell	7.55
Hassan	holenarsipur	Inchanahalli	Dugwell	3.25
Hassan	holenarsipur	Holenarsipur	Dugwell	2.36
Hassan	holenarsipur	Hale Kote	Dugwell	2.95
Hassan	holenarsipur	Elleshpura	Dugwell	1.95
Hassan	hassan	Shanthigrama	Dugwell	5.91
Hassan	hassan	Settiahalli	Dugwell	3.19
Hassan	hassan	Naymanahalli	Dugwell	1.83
Hassan	hassan	Kattaya	Dugwell	12.42
Hassan	hassan	Kallenahalli	Dugwell	1.03
Hassan	channarayapatana	Channarayapatna	Borewell	25.77
Hassan	channarayapatana	Srinivasapura	Dugwell	8.55
Hassan	channarayapatana	Shravan belgola	Dugwell	2.9
Hassan	channarayapatana	Nuggehalli	Dugwell	2.8

Hassan	channarayapatana	Navile	Dugwell	2.28
Hassan	channarayapatana	Mallenahalli	Dugwell	12.25
Hassan	channarayapatana	K.Mallenahalli	Dugwell	7.2
Hassan	channarayapatana	Gulsinda	Dugwell	2.6
Hassan	manjarabad	Balasinda	Dugwell	4.35
Hassan	channarayapatana	Baaguru	Dugwell	1.71
Hassan	belur	Belur Pz	Borewell	8.53
Hassan	belur	Singapurpet	Dugwell	12.14
Hassan	belur	Hagare	Dugwell	4.02
Hassan	belur	Belur1	Dugwell	4.92
Hassan	belur	Arehalli	Dugwell	12.12
Hassan	belur	Agadalu	Dugwell	5.56
Hassan	arsikere	Yachgondanahally	Dugwell	2.08
Hassan	arsikere	G.N.Koppalu	Dugwell	10
Hassan	arkalgud	Arkalgud	Borewell	13.07
Hassan	arakalgad	Vaddarahalli	Dugwell	2.44
Hassan	arakalgad	Shirdanahalli	Dugwell	5.96
Hassan	arakalgad	Sheradanahally	Dugwell	5.75
Hassan	arakalgad	Ramanathapura	Dugwell	1.68
Hassan	arakalgad	Keralapura	Dugwell	9.02
Hassan	arakalgad	Kaniyar	Dugwell	8.7
Hassan	arakalgad	Budaluru	Dugwell	5.7
Hassan	arakalgad	Bidurmalai Koppalu	Dugwell	2.81
Hassan	arakalgad	Basavapatna1	Dugwell	1.05
Hassan	arakalgad	Arkalgud1	Dugwell	11.56
Hassan	alur	Kenchamma Hoskote	Dugwell	8.8
Hassan	alur	Kanathur	Dugwell	11.25
Hassan	alur	Alur1	Dugwell	2.7
Hassan	hassan	Hennali	Dugwell	4.1
Hassan	manjarabad	Harlakudi	Dugwell	8.12
Haveri	shiggaon	Vadarayanahalli	Dugwell	3.67
Haveri	shiggaon	Tumminkatti	Dugwell	6.2
Haveri	shiggaon	Tadas A	Dugwell	1.23
Haveri	hirekerur	Masur	Dugwell	8.45
Haveri	ranibennur	Sunakalbidari	Dugwell	2.04
Haveri	ranibennur	Ranibennur A	Dugwell	2.8
Haveri	ranibennur	Mallanayakanahalli	Dugwell	3.2
Haveri	ranibennur	Makanur	Dugwell	7
Haveri	ranibennur	Hosa Huli Halli	Dugwell	7.3
Haveri	ranibennur	Halgeri	Dugwell	2
Haveri	hirekerur	Satenahalli	Dugwell	2.2
Haveri	hirekerur	Hirekerur (A)	Dugwell	2.4
Haveri	hirekerur	Gudde Mallapura	Dugwell	1.9
Haveri	haveri	Hosaritti	Borewell	11.78

Haveri	hangal	Nitiginal Koppa	Dugwell	2.63
Haveri	hangal	Kalkatti	Dugwell	4.85
Haveri	hangal	Hulgur	Dugwell	2.34
Haveri	hangal	Hanumakoppa	Dugwell	8.28
Haveri	hangal	Hangal A	Dugwell	2.63
Haveri	hangal	Girigakoppa	Dugwell	3.14
Haveri	hangal	Akki Alur	Dugwell	2.75
Haveri	byadgi	Motebennur	Borewell	7.59
Haveri	byadgi	Dhundshi	Dugwell	1.84
Haveri	hangal	Shadukupee	Dugwell	5.18
Haveri	shiggaon	Kuppelur	Dugwell	1.28
Haveri	shiggaon	Kunnur	Dugwell	1.25
Kodagu	virajpet	Titimathi	Dugwell	3.41
Kodagu	virajpet	T.Settigere	Dugwell	9.06
Kodagu	virajpet	Ponnampet A	Dugwell	9.15
Kodagu	virajpet	Ontiangadi	Dugwell	7.53
Kodagu	virajpet	Kakotu Parambu	Dugwell	11.13
Kodagu	virajpet	Kadanur	Dugwell	5.25
Kodagu	virajpet	Kadanga	Dugwell	15.53
Kodagu	virajpet	Devarapura	Dugwell	2.75
Kodagu	madikeri	Mekari	Dugwell	15.68
Kodagu	madikeri	Chattahalli	Dugwell	10.2
Kodagu	somvarpet	Gopalapura	Dugwell	3.2
Kodagu	virajpet	Virajpet	Borewell	16.38
Kodagu	virajpet	Ponnampet	Borewell	14.13
Kodagu	virajpet	Virajpet1	Dugwell	9.48
Kodagu	virajpet	Siddapura-A	Dugwell	10.64
Kodagu	virajpet	Majiyalla Ana Camp	Dugwell	5.4
Kodagu	virajpet	Kunda	Dugwell	10.88
Kodagu	virajpet	Kaarekaadu	Dugwell	2.9
Kodagu	virajpet	Kaimane	Dugwell	6.58
Kodagu	virajpet	Ingilgere	Dugwell	10.05
Kodagu	virajpet	Hosuru Betekeri	Dugwell	3.72
Kodagu	virajpet	Gonikoppal	Dugwell	4.07
Kodagu	virajpet	Devanagere	Dugwell	7.91
Kodagu	virajpet	Ammatti	Dugwell	8.88
Kodagu	somvarpet	Somvarpet	Borewell	5.1
Kodagu	somvarpet	Nanjarajapatna	Borewell	23.29
Kodagu	virajpet	Thayagathoor	Dugwell	3.56
Kodagu	somvarpet	Somvarpet1	Dugwell	14.1
Kodagu	somvarpet	Shivaralli	Dugwell	8.7
Kodagu	somvarpet	Shanivarasante	Dugwell	5.37
Kodagu	madikeri	Nilwagilu	Dugwell	5.07
Kodagu	somvarpet	Nanjarajapatna	Dugwell	2.53

Kodagu	somvarpet	Madalapura	Dugwell	5.97
Kodagu	somvarpet	Kushalanagara	Dugwell	4.45
Kodagu	somvarpet	Kodlipet	Dugwell	7.8
Kodagu	somvarpet	Kodagarahalligrama	Dugwell	7.42
Kodagu	somvarpet	Khowdikatte	Dugwell	12.5
Kodagu	somvarpet	Igoor	Dugwell	3.23
Kodagu	somvarpet	Hosapatna	Dugwell	8
Kodagu	somvarpet	Goudahalli	Dugwell	6.68
Kodagu	somvarpet	Gopalapura	Dugwell	2.95
Kodagu	somvarpet	Beluru	Dugwell	6.4
Kodagu	somvarpet	Basavanahalli A	Dugwell	2.11
Kodagu	somvarpet	Abhyath Mangale	Dugwell	2.41
Kodagu	madikeri	Bhagamandala	Borewell	13.5
Kodagu	madikeri	Suntikoppa	Dugwell	4.45
Kodagu	madikeri	Nelaje	Dugwell	8.95
Kodagu	madikeri	Neerkolli	Dugwell	9.9
Kodagu	madikeri	Napoklu	Dugwell	7.34
Kodagu	madikeri	Madikeri A	Dugwell	1.79
Kodagu	madikeri	Khagodu	Dugwell	1.79
Kodagu	madikeri	Ketagal 7th Main	Dugwell	9.55
Kodagu	madikeri	Katakari	Dugwell	10.65
Kodagu	madikeri	Kakkabe	Dugwell	4.9
Kodagu	somvarpet	Hoodur	Dugwell	4.83
Kodagu	madikeri	Heravanadu	Dugwell	6.88
Kodagu	madikeri	Cheyyandane	Dugwell	12.03
Kodagu	madikeri	Cheerambane	Dugwell	9.36
Kodagu	madikeri	Bhagamandala1	Dugwell	3.73
Kodagu	madikeri	Bettagiri	Dugwell	6.95
Kodagu	madikeri	Benguru 50 Okallu	Dugwell	12.35
Kodagu	madikeri	Ballamavathu	Dugwell	11.1
Kodagu	madikeri	Ayyangeri	Dugwell	4.65
Kodagu	virajpet	Chembebellur	Dugwell	0.85
Kodagu	virajpet	Hudikeri	Dugwell	8.1
Kodagu	virajpet	Haathuru	Dugwell	1.62
Kodagu	virajpet	Bittangala	Dugwell	5.25
Kodagu	madikeri	Peraje	Dugwell	6.8
Kodagu	madikeri	Devarakolli	Dugwell	1.03
Kodagu	madikeri	Chettimani	Dugwell	5.65
Kolar	bangarapet	Bhimganapalli	Dugwell	1.35
Kolar	sidlaghatta	Madivala	Borewell	13.02
Kolar	mulbagal	Mallasandra	Dugwell	2.13
Kolar	bangarapet	Budikote	Dugwell	1.31
Kolar	malur	Doddashivara	Borewell	33.03
Kolar	mulbagal	Bairakur	Dugwell	0.95

Kolar	bangarapet	Kgf	Borewell	12.54
Kolar	bangarapet	Lakkenahalli1	Borewell	6.09
Kolar	bangarapet	Hudukula	Borewell	12.57
Kolar	bangarapet	Thoralakki	Dugwell	1.59
Kolar	bangarapet	Gadarajhalli	Dugwell	3.3
Kolar	sidlaghatta	Dibburahalli PZ	Borewell	5.61
Kolar	mulbagal	Sangasandra	Dugwell	0.6
Kolar	mulbagal	Kurudmale	Dugwell	1.25
Kolar	mulbagal	Keilolli	Dugwell	1.44
Kolar	mulbagal	Gudpalli	Dugwell	1.23
Kolar	mulbagal	Devarayasamudra	Dugwell	0.96
Kolar	mulbagal	Bevahalli	Dugwell	0
Kolar	mulbagal	Angondanahalli	Dugwell	1.05
Kolar	kolar	Yeshwanthpura	Borewell	74.6
Kolar	kolar	Kolar	Borewell	16.8
Kolar	kolar	Dalasanur	Borewell	13.33
Kolar	kolar	Vadagere	Dugwell	1.52
Kolar	kolar	Mitiganahalli	Dugwell	0.1
Kolar	kolar	Kendatti	Dugwell	1.34
Kolar	kolar	Avani	Dugwell	1.42
Kolar	kolar	Arabi Kottanuru	Dugwell	0.5
Kolar	kolar	Antarganga	Dugwell	1.95
Koppal	yelbarga	Itagi	Dugwell	4
Koppal	kushtagi	Umalimulur	Dugwell	6.6
Koppal	kushtagi	Kyadiguppa	Dugwell	4.75
Koppal	yelbarga	Manapura	Dugwell	4.8
Koppal	yelbarga	Rajora	Dugwell	4.45
Koppal	yelbarga	Kuknoor	Dugwell	3.65
Koppal	koppal	Koppal1	Dugwell	14.3
Koppal	koppal	Irkalgad	Dugwell	4.15
Koppal	koppal	Igalkere	Dugwell	1.4
Koppal	koppal	Hoshalli	Dugwell	1.31
Koppal	koppal	Basapur2	Dugwell	5.4
Koppal	gangawati	Jaratgi	Dugwell	1.2
Koppal	gangawati	Herur	Dugwell	6.23
Koppal	yelbarga	Sanganhal	Borewell	4.32
Koppal	yelbarga	Yelburga	Dugwell	8.6
Koppal	yelbarga	Talakal	Dugwell	11.7
Koppal	yelbarga	Sanganhal Dw	Dugwell	4
Koppal	gangawati	Herur	Dugwell	1.73
Mandya	maddur	Maddur	Borewell	6.4
Mandya	nagamangala	Devalapura	Dugwell	3.7
Mandya	shrirangapattana	Srirangapatna	Dugwell	3.81
Mandya	shrirangapattana	Naguvanahalli	Dugwell	1.35

Mandya	shrirangapattana	Mandya koppalu	Dugwell	0.1
Mandya	shrirangapattana	Mahadevapura1	Dugwell	4.02
Mandya	shrirangapattana	Kodiyala1	Dugwell	2.33
Mandya	shrirangapattana	Chikapalya	Dugwell	1.6
Mandya	shrirangapattana	Arakere1	Dugwell	1.6
Mandya	pandavapura	Melukote	Borewell	6.13
Mandya	pandavapura	Haravoo	Dugwell	6.63
Mandya	pandavapura	Devegowdana Koppalu	Dugwell	1.97
Mandya	pandavapura	Darasaguppe	Dugwell	3.26
Mandya	pandavapura	Bydarahalli	Dugwell	2.1
Mandya	nagamangala	Nagamangala1	Borewell	0.45
Mandya	nagamangala	Tirumala Sagara Chatra	Dugwell	2.18
Mandya	nagamangala	Nelligere	Dugwell	2.42
Mandya	nagamangala	Nagamangala2	Dugwell	1.63
Mandya	nagamangala	Bindiganavale	Dugwell	7.98
Mandya	nagamangala	Anjabhuvanahalli	Dugwell	1
Mandya	mandya	Yaliyur	Dugwell	3.32
Mandya	mandya	Mandya Dw	Dugwell	2.73
Mandya	mandya	Besegarhalli Cross	Dugwell	3.46
Mandya	mandya	Basaralu	Dugwell	1.55
Mandya	malvalli	Shivanasamudra	Dugwell	0.3
Mandya	malvalli	Hunnada Doddi	Dugwell	0.9
Mandya	malvalli	Hadli	Dugwell	3.03
Mandya	malvalli	Bachenahalli	Dugwell	4.2
Mandya	maddur	Malavalli	Borewell	9.45
Mandya	maddur	Shivapura	Dugwell	1.6
Mandya	maddur	Maddur2	Dugwell	1.67
Mandya	maddur	Koppa1	Dugwell	1.85
Mandya	maddur	Kawdley	Dugwell	4.01
Mandya	maddur	Honnanayakanathalli	Dugwell	4.25
Mandya	maddur	Chikka Arasinkere	Dugwell	3.83
Mandya	maddur	Chapura Doddi	Dugwell	5.15
Mandya	maddur	Bharati Nagar	Dugwell	1.2
Mandya	maddur	Basavanapura	Dugwell	5.45
Mandya	krishnarajpet	Maravanahalli	Dugwell	5.55
Mandya	krishnarajpet	Baligatta	Dugwell	2.02
Mandya		Tadagavadi	Dugwell	2.49
Mandya	shrirangapattana	Sreenivasa Agrahara	Dugwell	6
Mandya	pandavapura	Kyatanahalli	Dugwell	1
Mandya	pandavapura	Melukote-1	Dugwell	2.18
Mandya	pandavapura	Ankegowdanakoppalu	Dugwell	2.27
Mandya	nagamangala	Mudlu Koppalu	Dugwell	1.36
Mandya	nagamangala	Devalapura	Dugwell	3.8
Mandya	nagamangala	Chunchunahalli	Dugwell	2.14

Mandya	maddur	Maddur	Borewell	2.74
Mandya	krishnarajpet	Sindaghatta	Borewell	8.76
Mandya	krishnarajpet	Krishnarajapet	Dugwell	8.24
Mysore	t.narsipura	Somanathapura	Dugwell	5.99
Mysore	t.narsipura	Hunugunahalli	Dugwell	1.55
Mysore	t.narsipura	Alaguda	Dugwell	2.3
Mysore	piriyapatana	Punnadahalli Koppalu	Dugwell	4.18
Mysore	piriyapatana	Konasuru	Dugwell	1.5
Mysore	piriyapatana	Depuru	Dugwell	5.09
Mysore	nanjangud	Thandavapura	Borewell	12.15
Mysore	nanjangud	Vidyapitha	Dugwell	2.15
Mysore	nanjangud	Motha	Dugwell	1.93
Mysore	nanjangud	Kothanahalli	Dugwell	5.56
Mysore	nanjangud	Kannenuru	Dugwell	8.8
Mysore	nanjangud	Kahalli	Dugwell	9.6
Mysore	nanjangud	Hullahalli	Dugwell	8.64
Mysore	nanjangud	Guluru	Dugwell	0.45
Mysore	nanjangud	Chikkayyanachathra	Dugwell	2.38
Mysore	mysore	Mysore	Dugwell	9.81
Mysore	mysore	Siddalingapura	Dugwell	1.44
Mysore	mysore	Kalasthavadi	Dugwell	3.4
Mysore	mysore	Bevinahalli	Dugwell	2.42
Mysore	k.r.nagara	Badakanakoppalu	Dugwell	5.5
Mysore	hunsur	Karimuddanahalli	Borewell	14.3
Mysore	hunsur	Gowdagere	Dugwell	8.32
Mysore	hunsur	Shiriyur	Dugwell	13.7
Mysore	hunsur	Koimuthur Colony	Dugwell	3.25
Mysore	hunsur	Anechowkur	Dugwell	4.08
Mysore	heggadadevankote	Mullur	Borewell	14.35
Mysore	heggadadevankote	Heggadadevanakote	Borewell	8.97
Mysore	heggadevanakote	Saragur	Dugwell	5.31
Mysore	heggadevanakote	Nanjanayakanahalli	Dugwell	2.86
Mysore	heggadevanakote	Mulluru	Dugwell	11.77
Mysore	heggadevanakote	Hanagodu	Dugwell	1.07
Mysore	heggadevanakote	Hampapur	Dugwell	2.47
Mysore	krishnarajanagara	Saligrama	Borewell	3.1
Mysore	krishnarajanagara	Krishnarajanagara	Borewell	8.75
Mysore	k.r.nagara	Mayagowdanahalli	Dugwell	8.02
Mysore	k.r.nagara	Hosaramanahalli	Dugwell	11.2
Mysore	k.r.nagara	Chunchankatte	Dugwell	4.18
Mysore	k.r.nagara	Bheerya-A	Dugwell	1.95
Mysore	hunsur	Hunsur1	Borewell	10.77
Mysore	hunsur	Rathnapuri	Dugwell	1.77
Mysore	hunsur	Krishnarajanagara1	Dugwell	3.02

Mysore	hunsur	Hunsur A	Dugwell	2.85
Mysore	hunsur	Hejjodlu	Dugwell	12.8
Mysore	mysore	Varuna	Dugwell	2.5
Mysore	mysore	Kethupura	Dugwell	2.2
Mysore	piriyapatna	Piriyapatna	Borewell	10.96
Mysore	piriyapatana	Yelemuddanahalli	Dugwell	0.43
Mysore	piriyapatana	Ranganathapura	Dugwell	2.5
Mysore	piriyapatana	Muguru1	Dugwell	7.75
Mysore	piriyapatana	Kittur	Dugwell	4.41
Mysore	piriyapatana	Kamalapura	Dugwell	3.05
Mysore	piriyapatna	Bettdapura	Borewell	6.41
Mysore	piriyapatana	Bylakuppe	Dugwell	3.79
Mysore	piriyapatana	Attigod	Dugwell	16.15
Mysore	nanjangud	Palya	Dugwell	4.68
Mysore	nanjangud	Ibjala	Dugwell	3.69
Mysore	mysore	Bevinahalli	Dugwell	8.52
Mysore	krishnarajanagara	Saligrama	Borewell	3.2
Raichur	raichur	Shaktinagar	Dugwell	0.85
Raichur	manvi	Watgal	Dugwell	8.1
Raichur	manvi	Buddinni	Dugwell	6.9
Raichur	lingsugur	Lingasugur A	Dugwell	5.6
Raichur	lingsugur	Bomanhal	Dugwell	1.15
Raichur	devadurga	Vachanayakana Thanda	Dugwell	1.5
Raichur	devadurga	Mustoor	Dugwell	2.25
Raichur	devadurga	Kakargal	Dugwell	7.5
Raichur	devadurga	Jalahalli A	Dugwell	1.55
Raichur	devadurga	Galaga	Dugwell	6.2
Raichur	devadurga	Chikkahonakuni	Dugwell	1.37
Raichur	devadurga	Arkera	Dugwell	10.9
Raichur	raichur	Gunjehalli	Dugwell	0.9
Raichur	raichur	Gandhalu	Dugwell	1.45
Raichur	manvi	Jakkaladinni	Dugwell	2.8
Raichur	manvi	Ballatagi	Dugwell	7.1
Raichur	devadurga	Gabbur	Borewell	5.15
Raichur	devadurga	Gabbur1	Dugwell	1.4
Raichur	lingsugur	Ulimeshwar	Dugwell	5.85
Raichur	lingsugur	Maski A	Dugwell	3.35
Raichur	lingsugur	Kuppi Guda	Dugwell	6.15
Raichur	lingsugur	Echanal	Dugwell	1
Raichur	lingsugur	Devarabupur Vkp Camp	Dugwell	5.35
Raichur	lingsugur	Chikksarur	Dugwell	7.35
Raichur	lingsugur	Asha Tanda	Dugwell	2.9
Raichur	devadurga	Hemanur	Dugwell	2
Raichur	sindhur	Sindhur	Dugwell	0.35

Raichur	sindhur	Kalamangi	Dugwell	2.58
Raichur	sindhur	Gunda	Dugwell	5.47
Raichur	sindhur	Chikbergi	Dugwell	9.2
Raichur	manvi	Kurdi A	Dugwell	8.1
Raichur	manvi	Janekal	Dugwell	6.2
Raichur	manvi	Chincherki	Dugwell	3.3
Raichur	sindhur	Jawalgeri A	Dugwell	2.5
Shimoga	tirthahalli	Tudki	Dugwell	8.52
Shimoga	tirthahalli	Tirthamatthur	Dugwell	9.3
Shimoga	tirthahalli	Taluve	Dugwell	7.51
Shimoga	tirthahalli	Shankarahalli	Dugwell	6.78
Shimoga	tirthahalli	Nidagalale	Dugwell	1.88
Shimoga	tirthahalli	Nandikatte	Dugwell	13.17
Shimoga	tirthahalli	Naluru	Dugwell	9.21
Shimoga	tirthahalli	Mytheri	Dugwell	8.49
Shimoga	tirthahalli	Mandagadde	Dugwell	2.85
Shimoga	tirthahalli	Kudumallige	Dugwell	8.4
Shimoga	tirthahalli	Araga	Dugwell	6.58
Shimoga	tirthahalli	Agumbe	Dugwell	-1.13
Shimoga	sorab	Anavatti1	Borewell	4.45
Shimoga	sorab	Ulavi	Dugwell	14.49
Shimoga	sorab	Sorab	Dugwell	14.7
Shimoga	sorab	Madsur Lingadalli	Dugwell	7.42
Shimoga	sorab	Ankaravalli	Dugwell	11.3
Shimoga	sorab	Anavatti	Dugwell	6.76
Shimoga	shimoga	Shimoga	Dugwell	2.85
Shimoga	shimoga	Umblibailu	Dugwell	3.43
Shimoga	shimoga	Tevarachatnahalli	Dugwell	3.37
Shimoga	shimoga	Sugur	Dugwell	1.62
Shimoga	shimoga	Purale	Dugwell	2.2
Shimoga	shimoga	Pillangere	Dugwell	0.73
Shimoga	shimoga	Nidigi	Dugwell	1.9
Shimoga	shikarpura	Shikarpur1	Dugwell	1.93
Shimoga	shikarpura	Ambligolla	Dugwell	6.18
Shimoga	sagar	Talaguppa	Borewell	6.42
Shimoga	sagar	Talaguppa1	Dugwell	5.97
Shimoga	sagar	Sagar	Dugwell	6
Shimoga	hosanagara	Riponpet	Dugwell	6.34
Shimoga	bhadravati	Melinahanasavadi	Dugwell	1.36
Shimoga	bhadravati	Masarahalli A	Dugwell	4.03
Shimoga	bhadravati	Kudligere	Dugwell	1.7
Shimoga	bhadravati	Arabilachi	Dugwell	0.71
Shimoga	tirthahalli	Megaravalli	Dugwell	8.72
Shimoga	sagar	Anandapuram	Dugwell	3.48

Shimoga	hosanagara	Kote Kargya	Dugwell	7.32
Shimoga	bhadravati	Virapur	Dugwell	0.9
Tumkur	chiknayakanhalli	Madihalli	Dugwell	12.3
Tumkur	chiknayakanhalli	Madihalli	Dugwell	2.4
Tumkur	pavagada	Karekyathanahalli	Dugwell	2.62
Tumkur	tiptur	Halkurke-A	Dugwell	0.98
Tumkur	koratagere	Neelagondanahalli	Dugwell	2.08
Tumkur	tiptur	Hosur	Borewell	0.48
Tumkur	turuvekere	Turuvekere1	Borewell	8.9
Tumkur	turuvekere	Turuvekere	Dugwell	1.37
Tumkur	turuvekere	Mayasandra	Dugwell	2.34
Tumkur	tumkur	Tumkur1	Borewell	3.72
Tumkur	tumkur	Bellavi1	Borewell	10.84
Tumkur	tumkur	Tumkur	Dugwell	1.8
Tumkur	tumkur	Siddagangamatha	Dugwell	0.59
Tumkur	tiptur	Huchanahatti Pz	Borewell	54.96
Tumkur	tiptur	Bommanahalli Thanda Pz	Borewell	34.15
Tumkur	tiptur	Balavanerlu Pz	Borewell	19.76
Tumkur	tiptur	Tiptur1	Borewell	19.52
Tumkur	tiptur	Kibbanahalli1	Borewell	27.87
Tumkur	tiptur	Tiptur	Dugwell	12.32
Tumkur	tiptur	Nonavinakere	Dugwell	1.67
Tumkur	tiptur	Karadikodi	Dugwell	6.36
Tumkur	kunigal	Yediyur	Borewell	11.78
Tumkur	kunigal	Nagavalli	Borewell	20.1
Tumkur	kunigal	Anchihalli	Dugwell	4.9
Tumkur	gubbi	Kadaba2	Borewell	17.3
Tumkur	gubbi	Gubbi	Dugwell	0.29
Tumkur	kunigal	Kunigal-A	Dugwell	9.8
Tumkur	gubbi	Singanahalli	Dugwell	0.95
Tumkur	gubbi	Iriksandra	Dugwell	1.53
Tumkur	koratagere	Koratagere-A	Dugwell	1.9
Tumkur	koratagere	Nagenahalli	Dugwell	1.7
Tumkur	madhugiri	Badavanahalli(A)	Dugwell	2.1
Tumkur	koratagere	Koratagere2	Dugwell	3
Tumkur	koratagere	Tumbadi	Dugwell	1.03
Tumkur	koratagere	Koratagere2	Dugwell	2.46
Tumkur	madhugiri	Bidarakere1	Dugwell	2.55
Tumkur	gubbi	Chelur	Borewell	4.4
Tumkur	pavagada	Pavagada	Dugwell	1.1
Tumkur	pavagada	Palavalli	Dugwell	2.09
Tumkur	pavagada	Kotagudda	Dugwell	4.38
Tumkur	pavagada	Kanameri	Dugwell	0.85
Tumkur	pavagada	C.K.Pura	Dugwell	0.9

Tumkur	madhugiri	Byalya1	Borewell	19.94
Tumkur	madhugiri	Midigeshi	Dugwell	1.75
Tumkur	madhugiri	Madhugiri(Pz)	Dugwell	0.12
Tumkur	madhugiri	Madhugiri	Dugwell	1.29
Tumkur	madhugiri	Jadegondanahalli	Dugwell	0.48
Tumkur	madhugiri	Giriyammanapalya	Dugwell	2.9
Tumkur	madhugiri	Chilanaahalli	Dugwell	1.15
Tumkur	madhugiri	Muddenahalli1	Borewell	36.68
Tumkur	madhugiri	Hosakere2	Borewell	0.53
Tumkur	koratagere	Gatlagollahalli	Dugwell	1.25
Udupi	udupi	Kaup	Borewell	7.42
Udupi	udupi	Udupi	Dugwell	12.87
Udupi	udupi	Shiroor	Dugwell	3.3
Udupi	udupi	Sasthana	Dugwell	1.95
Udupi	udupi	Santhekatte	Dugwell	8.35
Udupi	udupi	Sabrikatta	Dugwell	8.35
Udupi	udupi	Pethri	Dugwell	7.2
Udupi	udupi	Perduru	Dugwell	9.3
Udupi	udupi	Mannuru	Dugwell	2.45
Udupi	udupi	Mandarti	Dugwell	8.77
Udupi	udupi	Malpe	Dugwell	3.15
Udupi	udupi	Kunjibettu	Dugwell	12.4
Udupi	udupi	Koup Uliyargoli	Dugwell	7.33
Udupi	udupi	Kota	Dugwell	5.18
Udupi	udupi	Kokkarne	Dugwell	5.3
Udupi	udupi	Katpadi	Dugwell	9.81
Udupi	udupi	Kannangaaru	Dugwell	6.5
Udupi	udupi	Goliangadi	Dugwell	7.8
Udupi	udupi	Airodi	Dugwell	2.32
Udupi	kundapura	Vandse	Dugwell	5.19
Udupi	kundapura	Trasi	Dugwell	10.36
Udupi	kundapura	Thekkatte	Dugwell	4.04
Udupi	kundapura	Siddapura1	Dugwell	7.3
Udupi	kundapura	Shankarnarayana	Dugwell	5.15
Udupi	kundapura	Neralakatte	Dugwell	5
Udupi	kundapura	Nandanavana	Dugwell	4.1
Udupi	kundapura	Kundapura	Dugwell	4.09
Udupi	kundapura	Madamakki	Dugwell	4.6
Udupi	kundapura	Kumbashi	Dugwell	3.7
Udupi	kundapura	Kollur1	Dugwell	10.78
Udupi	kundapura	Kirimanjeshwar	Dugwell	4.25
Udupi	kundapura	Idooru Kunjadi	Dugwell	7.83
Udupi	kundapura	Hangarakatte	Dugwell	1.35
Udupi	kundapura	Halbadi Jn	Dugwell	7.2

Udupi	kundapura	Golihole	Dugwell	6.15
Udupi	kundapura	Baindur 1	Dugwell	0.34
Udupi	kundapura	Ardi	Dugwell	7.7
Udupi	kundapura	Ankadakatte	Dugwell	3.86
Udupi	kundapura	Ampaaru	Dugwell	8.33
Udupi	udupi	Uchila A	Dugwell	5.31
Udupi	udupi	Kurkal	Dugwell	7.72
Udupi	udupi	Kunjaragiri Cross	Dugwell	10
Udupi	udupi	Kukkehalli	Dugwell	7.88
Udupi	udupi	Herady-Barkur	Dugwell	4.82
Udupi	udupi	Bantkal	Dugwell	8.25
Udupi	udupi	Badamikatte	Dugwell	6.57
Udupi	kundapura	Vastre	Dugwell	4.95
Udupi	kundapura	Margoli-Basrur	Dugwell	4.02
Udupi	kundapura	Maravanthe	Dugwell	6.75
Udupi	kundapura	Maikome	Dugwell	8.45
Udupi	kundapura	Karebylu	Dugwell	6.2
Udupi	kundapura	Kandlur	Dugwell	6.4
Udupi	kundapura	Hunsemakki	Dugwell	4.56
Udupi	kundapura	Halkal	Dugwell	8.35
Udupi	kundapura	Asodu-Kalavara	Dugwell	5
Udupi	kundapura	Areshirur	Dugwell	7.5
Udupi	karkal	Jodu Katte Guddeanngadi	Dugwell	8.85
Uttara Kannada	siddapur	Kanagod	Dugwell	4.32
Uttara Kannada	siddapur	Mandlikoppa	Dugwell	5.19
Uttara Kannada	sirsi	Yekkambi	Dugwell	5.77
Uttara Kannada	sirsi	Unchalli	Dugwell	5.89
Uttara Kannada	sirsi	Banavasi	Dugwell	15.58
Uttara Kannada	sirsi	Arekoppa	Dugwell	4.8
Uttara Kannada	siddapur	Siddapur2	Dugwell	7.32
Uttara Kannada	mundgod	Vadageri	Dugwell	4.92
Uttara Kannada	mundgod	Katur	Dugwell	2.35
Uttara Kannada	bhatkal	Bhatkal1	Dugwell	5.46
Uttara Kannada	kumta	Alakod	Dugwell	9.28
Uttara Kannada	siddapur	Siddapur2	Dugwell	13.82
Uttara Kannada	yellapur	Madanur	Dugwell	2.44
Uttara Kannada	sirsi	Vandatte	Dugwell	9.07
Uttara Kannada	sirsi	Ragi Hosalli	Dugwell	3.55
Uttara Kannada	sirsi	Kursi	Dugwell	4.7
Uttara Kannada	sirsi	Islur	Dugwell	5.03
Uttara Kannada	siddapur	Mavinagundi	Dugwell	6.19
Uttara Kannada	siddapur	Hosalli	Dugwell	10.08
Uttara Kannada	siddapur	Hematemane	Dugwell	4.65
Uttara Kannada	kumta	Dhareshwara	Dugwell	3.82

Uttara Kannada	honavar	Manki	Borewell	5.5
Uttara Kannada	bhatkal	Manki1	Dugwell	7.46
Uttara Kannada	bhatkal	Shirali	Dugwell	3.64
Uttara Kannada	honnawar	Hirematha	Dugwell	3.06
Uttara Kannada	bhatkal	Murudeswar	Dugwell	5.19
Uttara Kannada	karwar	Amdalli	Dugwell	1.72
Uttara Kannada	honnawar	Moodkani	Dugwell	2.88
Uttara Kannada	honnawar	Kabbinahakkalu	Dugwell	2
Uttara Kannada	honnawar	Idagunji	Dugwell	6.58
Uttara Kannada	honnawar	Haldipur	Dugwell	3.2
Uttara Kannada	honnawar	Gerusoppa Kpc Colony	Dugwell	2.72
Uttara Kannada	honnawar	Dibbanagal	Dugwell	6.69
Uttara Kannada	honnawar	Chandavar	Dugwell	6.19
Uttara Kannada	haliyal	Dandeli	Borewell	10.97
Uttara Kannada	mundgod	Mundgod	Dugwell	1.15
Uttara Kannada	mundgod	Malgi	Dugwell	6.92
Uttara Kannada	kumta	Kumta	Borewell	-0.7
Uttara Kannada	kumta	Torke	Dugwell	3.12
Uttara Kannada	kumta	Mirjan	Dugwell	7.23
Uttara Kannada	kumta	Madangeri	Dugwell	3.81
Uttara Kannada	kumta	Kumta1	Dugwell	6.54
Uttara Kannada	kumta	Gokarn	Dugwell	5.56
Uttara Kannada	karwar	Majali	Dugwell	1.51
Uttara Kannada	siddapur	Tyagli	Dugwell	6.32
Uttara Kannada	siddapur	Sunkatti	Dugwell	6.89
Uttara Kannada	siddapur	Sampagod	Dugwell	6.12
Uttara Kannada	siddapur	Kansur1	Dugwell	4.48
Uttara Kannada	siddapur	Golgod	Dugwell	10.09
Uttara Kannada	siddapur	Dodmane	Dugwell	4.29
Uttara Kannada	siddapur	Bilgi1	Dugwell	10.94
Uttara Kannada	siddapur	Basavanabail	Dugwell	2.3
Uttara Kannada	yellapur	Kirvatti	Borewell	10.61
Uttara Kannada	yellapur	Yellapur1	Dugwell	6.42
Uttara Kannada	yellapur	Mainalli	Dugwell	6.69
Uttara Kannada	yellapur	Kannegeri	Dugwell	1.84
Uttara Kannada	yellapur	Douginala	Dugwell	7.95
Uttara Kannada	supa	Kumbarawada	Borewell	-0.6
Uttara Kannada	supa	Nujje	Dugwell	1.55
Uttara Kannada	supa	Kumbarwad	Dugwell	5.41
Uttara Kannada	supa	Joida	Dugwell	2.24
Uttara Kannada	supa	Anshi	Dugwell	3.66
Uttara Kannada	sirsi	Kansur	Borewell	4.1
Uttara Kannada	sirsi	Sirsi1	Dugwell	8.29
Uttara Kannada	sirsi	Kolgibis	Dugwell	12.65

Uttara Kannada	sirsi	Bandal	Dugwell	6.44
Uttara Kannada	sirsi	Amminalli	Dugwell	6.69
Uttara Kannada	karwar	Karwar1	Dugwell	1.53
Uttara Kannada	karwar	Kadra	Dugwell	-0.58
Uttara Kannada	karwar	Honakona	Dugwell	5.77
Uttara Kannada	karwar	Hapkarni	Dugwell	2
Uttara Kannada	karwar	Gotegali	Dugwell	4.34
Uttara Kannada	karwar	Gopishitta	Dugwell	5.6
Uttara Kannada	karwar	Asnoti	Dugwell	2.89
Uttara Kannada	karwar	Arge Karwar	Dugwell	0.8
Uttara Kannada	kumta	Deevalli	Dugwell	3.93
Uttara Kannada	kumta	Bargi	Dugwell	3.05
Uttara Kannada	kumta	Badal	Dugwell	4.72
Uttara Kannada	kumta	Antarvalli	Dugwell	12.5
Uttara Kannada	karwar	Karwar	Borewell	2.04
Uttara Kannada	karwar	Sadashivgad	Dugwell	1.82
Uttara Kannada	halliyal	Dandeli Dw	Dugwell	1.3
Uttara Kannada	halliyal	Bhagavathi	Dugwell	1.79
Uttara Kannada	ankola	Ankola	Borewell	8.02
Uttara Kannada	ankola	Keni	Dugwell	2.65
Uttara Kannada	ankola	Belekeri	Dugwell	6.72
Uttara Kannada	ankola	Ankola1	Dugwell	3.96
Yadgir	shorapur	Kaudimatti	Borewell	1.06
Yadgir	shorapur	Vajjal	Dugwell	5.2
Yadgir	shorapur	Shorapur A	Dugwell	4.02
Yadgir	shorapur	Shantpur	Dugwell	5.35
Yadgir	shorapur	Kakkeri	Dugwell	4.05
Yadgir	shorapur	Hebbal B	Dugwell	2.95
Yadgir	shorapur	Devathkall	Dugwell	4.43
Yadgir	shahpur	Googi	Dugwell	2.39
Yadgir	shahpur	Bijaspur	Dugwell	6.27
Yadgir	yadgir	Gurmatkal	Borewell	4.71
Yadgir	yadgir	Yergol	Borewell	8.66
Yadgir	yadgir	Yadgir	Borewell	7.81
Yadgir	yadgir	Saidapur	Dugwell	1.18
Yadgir	yadgir	Gurmitkal1	Dugwell	6.04
Yadgir	shorapur	Malla	Dugwell	2.15
Yadgir	shorapur	Kembhavi1	Dugwell	3.1
Yadgir	shorapur	Devapur A	Dugwell	7.2
Yadgir	shorapur	Bolashettihal	Dugwell	3.35
Yadgir	shahpur	Wadgera	Borewell	7.81
Yadgir	shahpur	B.R.gudi	Borewell	0.3
Yadgir	shahpur	Wadger	Dugwell	3.13
Yadgir	shahpur	Ulkal	Dugwell	1.61

Yadgir	shahpur	Naikal	Dugwell	1.81
Yadgir	shahpur	Mudbal	Dugwell	1.83
Yadgir	shahpur	Madarki	Dugwell	1.88
Yadgir	shahpur	Kurkunda A	Dugwell	4.82
Yadgir	shahpur	Khanapur2	Dugwell	5.49
Yadgir	shahpur	Doranahalli	Dugwell	1.78
Yadgir	shahpur	Managanal	Dugwell	5.02
Yadgir	shahpur	Khanapur2	Dugwell	14.15

ANNEXURE-V

The chemical analysis data of the samples collected from different districts of Karnataka by State Ground Water Department during May-2021

Sl.No	District	Location	pH	EC	TH	Ca	Mg	Na	K	CO3	HCO3	Cl	SO4	NO3	F
				μS/cm	<.....mg/L.....>										
1	Raichur	Thuntapura	7.85	1018	315	40	52	82	0.1	0	421	89	67	0.9	0.86
2	Raichur	Jambaladinni	7.82	1025	145	20	23	182	0.6	0	458	57	40	2.9	1.46
3	Raichur	Yaragola	7.69	1498	590	42	117	62	0.8	0	214	153	87	386.0	0.18
4	Raichur	Hanchinala	8.04	2110	400	100	36	336	5.0	0	488	246	270	36.3	2.72
5	Raichur	Matamari	7.37	469	125	24	16	49	4.0	0	146	57	31	ND	ND
6	Raichur	Yaramaras	7.72	1104	295	70	29	99	2.0	0	403	71	113	12.2	0.68
7	Raichur	Devasuguru	7.96	2230	370	98	30	281	24.0	0	415	277	285	16.0	0.34
8	Raichur	Yapaladinni	7.67	1028	345	50	53	79	2.0	0	384	92	83	0.4	0.64
9	Raichur	Chandrabanda	7.88	874	220	26	38	71	4.0	0	366	53	19	ND	0.94
10	Raichur	Niralakera	8.04	846	285	42	44	64	1.1	0	177	110	106	ND	0.41
11	Raichur	Anehosuru	7.75	1098	370	52	58	79	5.0	0	372	110	87	2.6	1.07
12	Raichur	Santhekalluru	7.89	3780	500	58	86	545	147.0	0	544	631	271	220.0	1.87
13	Raichur	Ankushadoddi	7.85	4210	750	66	142	675	4.3	0	659	621	298	444.0	1.51
14	Raichur	Maski	7.68	2420	565	50	106	256	3.4	0	512	359	263	28.5	1.21
15	Raichur	Mudagal	7.80	7240	760	174	79	881	666.0	0	728	1608	309	478.0	1.36
16	Raichur	Nagalapura	8.07	2330	225	26	39	457	5.2	0	470	351	298	78.2	3.60
17	Raichur	Mulluru	7.76	767	255	38	39	47	0.3	0	329	32	28	18.0	0.90
18	Raichur	Umaloti	7.94	1289	260	30	45	171	1.4	0	543	107	73	0.7	1.26
19	Raichur	Kalamangi	8.05	1914	310	90	21	331	0.7	0	647	131	232	35.0	1.21
20	Raichur	Sindanuru	8.09	3200	255	50	31	659	2.2	0	952	337	258	68.0	1.82
21	Raichur	Gorebala	7.64	2830	365	48	59	371	24.0	0	598	288	275	145.0	1.18
22	Raichur	Lingasugur	7.98	3770	595	48	115	454	28.0	0	732	525	296	99.0	2.07
23	Raichur	Javalagera	8.19	2130	240	26	42	375	2.0	0	549	170	277	26.4	2.09

24	Raichur	Pothnala	7.71	6550	1445	208	224	853	1.6	0	720	1390	357	178.0	1.12
25	Raichur	Niramanavi	7.61	2600	575	130	61	342	3.0	0	342	575	107	66.3	0.71
26	Raichur	Manavi	7.41	3520	935	136	144	361	4.0	0	415	728	272	113.0	0.43
27	Raichur	Hirekotnakal	7.50	2240	455	106	46	287	3.1	0	470	344	222	53.4	0.51
28	Raichur	Hatii	7.95	3800	995	22	228	384	1.1	0	354	652	269	514.0	1.28
29	Raichur	Gurugunta	7.82	3070	660	136	77	394	0.8	0	537	586	193	57.5	1.00
30	Raichur	Jalahalli	7.98	1120	235	32	38	156	0.6	0	419	117	90	6.0	3.53
31	Raichur	Karigudda	7.89	873	150	28	19	131	0.3	0	358	43	29	29.5	2.19
32	Raichur	Devadurga	7.74	3110	490	56	85	471	0.1	0	744	501	221	3.0	1.89
33	Raichur	Masarakal	7.80	1411	360	58	52	85	16.1	0	281	174	104	18.8	1.05
34	Raichur	Gabburu	7.87	2580	315	60	40	198	303.0	0	500	380	152	49.7	1.14
35	Raichur	Sirawara	7.94	1083	370	48	61	75	4.0	0	226	160	66	22.5	1.02
36	Raichur	Mallata	7.68	3660	705	90	116	464	2.3	0	464	650	286	109.2	1.67
37	Raichur	Kavithala	7.78	1202	340	80	34	122	12.0	0	520	78	53	78.0	ND
38	Raichur	Chincharaki	8.00	1058	400	36	75	65	3.0	0	372	85	54	26.0	0.96
39	Raichur	Galag	7.79	3600	1080	176	155	343	4.3	0	573	564	257	310.0	0.59
40	Raichur	Bommanahalli	8.09	911	265	82	15	88	1.1	0	336	83	82	9.3	0.98
41	Raichur	Pamanakalluru	7.85	1662	590	74	98	99	2.0	0	378	156	191	37.0	1.04
42	Raichur	Kalamala	7.91	1756	345	116	13	216	2.3	0	467	146	265	20.0	1.09
43	Raichur	Raichur	8.03	3250	760	128	106	360	35.0	0	647	568	215	67.6	1.30
44	Bagalkot	Banashankari	8.40	793	220	36	31	62	2.1	66	195	45	26	33.1	0.64
45	Bagalkot	Kerooru	7.74	1211	455	96	52	84	3.3	0	201	217	71	55.9	0.47
46	Bagalkot	Pattadakallu	8.40	2380	640	130	76	275	2.3	42	134	554	307	49.3	0.83
47	Bagalkot	Muttalagiri	8.35	406	200	34	28	18	0.7	36	115	36	ND	29.4	1.01
48	Bagalkot	Hiremuchala gudda	8.04	304	140	30	16	15	0.4	0	116	36	ND	29.8	0.23
49	Bagalkot	hoolageri	8.22	560	200	32	29	34	1.9	0	146	47	47	30.8	0.67
50	Bagalkot	Kulageri Cross	8.65	1098	210	34	30	147	2.1	66	165	163	41	40.3	1.15

51	Bagalkot	Badami	7.87	834	335	86	29	35	0.9	0	281	124	14	15.5	0.46
52	Bagalkot	Guledagudda	8.39	1978	565	120	64	220	0.6	30	134	366	115	275.0	1.00
53	Bagalkot	Ameenagad	8.08	347	125	26	15	30	0.2	0	98	43	18	23.1	0.04
54	Bagalkot	Belagalla	7.88	1437	560	100	75	91	25.9	0	98	277	214	49.5	0.86
55	Bagalkot	Chittaragi	7.78	3280	1040	124	177	297	2.6	0	348	696	349	234.0	1.22
56	Bagalkot	Hunagunda	8.22	3040	255	34	41	570	0.9	0	458	454	358	23.2	3.54
57	Bagalkot	Adavihala	7.97	3680	1065	160	161	267	176.0	0	232	824	404	87.7	0.68
58	Bagalkot	Kamatagi	8.52	1158	310	32	56	126	2.7	30	146	206	97	15.8	0.90
59	Bagalkot	Hire Adapooru	8.23	1689	340	30	64	211	5.4	0	395	117	313	12.2	1.28
60	Bagalkot	Muradi	8.67	974	260	50	33	80	1.6	36	30	156	63	70.4	1.08
61	Bagalkot	Ilkal	8.16	729	230	48	27	66	2.0	0	165	107	99	ND	0.42
62	Bagalkot	kandagalla	8.10	3590	1020	90	192	228	288.8	0	110	639	298	616.0	0.42
63	Bagalkot	Karadi	8.41	5310	850	130	127	609	405.7	30	492	850	515	810.0	0.98
64	Bagalkot	Nandavadagi	8.00	8060	785	234	48	919	933.8	0	810	1065	850	1080.0	1.82
65	Bagalkot	Kodihala	8.67	1028	260	20	51	107	1.5	66	153	89	113	32.4	3.50
66	Bagalkot	Mannikatti	8.03	1166	375	56	57	84	6.5	0	306	121	73	29.2	0.99
67	Bagalkot	Shirooru	7.73	774	300	54	40	26	2.7	0	208	78	39	71.4	0.73
68	Bagalkot	Bagalkote	8.38	1019	280	18	57	110	3.7	42	61	160	172	1.9	0.73
69	Bagalkot	Bevooru	8.35	2480	965	22	220	184	17.6	42	98	149	257	859.0	1.01
70	Bagalkot	Khajjidona	8.56	2040	345	16	74	304	2.3	48	104	369	300	32.9	1.00
71	Bagalkot	Kaladagi	7.65	2110	520	46	98	237	39.7	0	293	454	207	39.3	0.89
72	Bagalkot	Savalagi	7.88	4080	1350	390	91	318	2.9	0	473	895	405	58.0	0.85
73	Bagalkot	Siddapooru	7.73	1382	420	34	81	100	5.9	0	293	195	87	67.3	0.96
74	Bagalkot	Konuru	7.70	2310	985	100	178	122	3.2	0	293	440	367	96.9	0.88
75	Bagalkot	Kumbarhalla	7.97	3450	1150	174	173	194	2.1	0	92	724	400	35.3	0.49
76	Bagalkot	Tungala	8.19	1607	335	48	52	226	1.5	0	116	249	221	256.0	0.37
77	Bagalkot	Jamakhandi	8.08	1343	340	34	62	127	2.3	0	244	188	158	ND	0.30

78	Bagalkot	Halaki	7.85	1645	475	26	99	153	3.1	0	348	241	202	45.6	1.48
79	Bagalkot	Malapur	7.90	759	270	34	45	41	0.4	0	236	60	73	32.9	0.70
80	Bagalkot	Lokapur	8.38	1246	375	24	76	93	41.6	48	85	259	84	57.5	0.44
81	Bagalkot	Mudhol	7.63	1436	550	96	75	64	1.5	0	128	217	224	71.9	0.38
82	Bagalkot	Teradala	7.87	3220	1185	202	165	213	32.3	0	92	895	257	55.3	0.09
83	Bagalkot	Banahatti(Rabakavi)	8.18	1056	385	52	62	54	2.0	0	104	170	201	12.6	0.69
84	Bagalkot	Mahalingapura	8.27	768	250	20	48	59	3.1	0	189	96	40	67.5	0.51
85	Bagalkot	teggi	7.92	1560	510	42	98	110	1.9	0	348	245	78	53.4	0.80
86	Bagalkot	Boodihaala	8.11	1458	405	34	77	130	3.9	0	128	291	198	15.0	0.28
87	Bagalkot	Yadahalli	8.40	582	180	20	31	47	2.7	54	30	82	19	15.7	0.86
88	Bagalkot	Beelagi	8.19	620	225	26	39	40	2.2	0	181	92	26	39.4	0.76
89	Bagalkot	Chikkalagundi	7.69	2700	550	70	91	346	15.6	0	268	525	360	28.9	0.82
90	Bagalkot	Kerooru	8.10	3000	820	102	137	326	1.6	0	207	770	157	211.6	NA
91	Bagalkot	Pattadakallu	8.08	2770	570	98	79	291	8.5	0	256	462	296	52.9	NA
92	Bagalkot	Guledagudda	8.10	3790	610	90	93	485	5.4	0	351	596	392	27.0	NA
93	Bagalkot	Shiroru	8.39	853	320	54	45	32	1.2	36	164	89	32	28.8	NA
94	Bagalkot	Khajjidona	8.21	1980	500	50	91	212	0.9	0	220	327	159	220.1	NA
95	Bagalkot	Kaladagi	8.09	4750	1270	232	167	424	1.5	0	286	1050	458	88.7	NA
96	Bagalkot	Bevoor	8.19	3440	1080	104	198	295	14.7	0	305	631	397	39.0	NA
97	Bagalkot	Mannikatti	8.56	1341	220	34	33	173	4.8	66	268	114	79	32.4	NA
98	Bagalkot	Teggi	8.06	1555	590	96	85	85	1.1	0	201	263	159	124.4	NA
99	Bagalkot	Boodihaala	8.35	831	190	34	25	99	0.3	48	122	131	22	59.1	NA
100	Bagalkot	Beelagi	8.05	2010	750	130	103	83	2.2	0	195	327	170	83.2	NA
101	Bagalkot	Chikkalagundi	8.12	6530	1800	212	307	591	5.8	0	98	1750	575	86.3	NA
102	Bagalkot	Ameenagad	8.16	4390	1260	160	208	425	0.8	0	311	1015	281	52.6	NA
103	Bagalkot	Chittaragi	8.40	2450	760	74	139	230	5.8	60	134	490	233	109.9	NA
104	Bagalkot	Ilakal	8.61	1223	280	50	38	145	0.4	36	73	212	108	127.0	NA

105	Bagalkot	Karadi	8.64	4240	510	120	51	610	190.5	48	232	760	432	196.2	NA
106	Bagalkot	Nandavadagi	8.41	7330	1650	354	185	635	418.0	42	201	1760	660	43.5	NA
107	Bagalkot	Hunagunda	8.24	7070	1770	270	265	765	0.6	0	348	1921	507	19.8	NA
108	Bagalkot	Muradi	8.41	744	230	32	36	83	2.2	42	122	85	61	87.7	NA
109	Bagalkot	Kodihala	8.51	1083	270	40	41	138	0.8	48	238	78	99	38.0	NA
110	Bagalkot	Hire Adapoor	0.00	0	0	0	0	0	0.0	0	0	0	0	0.0	NA
111	Bagalkot	Teradala	8.01	3100	1010	186	132	217	63.5	0	238	653	307	40.5	NA
112	Bagalkot	Banahatti(Rabakavi)	8.64	1400	350	54	52	199	2.0	36	256	202	154	26.5	NA
113	Bagalkot	Konnuru	8.25	1443	400	80	48	134	2.5	0	207	188	155	53.5	NA
114	Bagalkot	Tungala	8.34	921	270	56	31	58	0.3	42	110	103	85	19.3	NA
115	Bagalkot	Jamakhadi	8.16	1310	440	128	29	90	4.9	0	207	188	137	7.3	NA
116	Bagalkot	Mahalingapura	8.08	1075	490	74	74	20	0.3	0	237	146	89	5.5	NA
117	Bagalkot	Mudhol	8.32	621	230	30	38	50	2.7	36	159	56	40	5.6	NA
118	Mysore	Antharasanthe	7.62	2130	585	216	11	189	13.7	0	438	195	213	261.0	NA
119	Mysore	Chikkeriyur B	7.60	2520	595	164	45	286	61.5	0	505	387	163	129.0	NA
120	Mysore	Hampapura B	7.79	2250	700	40	145	186	13.2	0	565	341	126	141.0	NA
121	Mysore	chilkunda	7.51	2100	605	108	81	139	82.2	0	528	305	103	153.0	NA
122	Mysore	Kamagowdanahalli	7.50	1430	540	68	90	81	4.2	0	414	217	87	57.0	NA
123	Mysore	Chunchunkatte	7.71	1925	590	56	109	151	6.0	0	397	362	63	147.0	NA
124	Mysore	Devalapura	7.22	1598	435	96	47	155	8.5	0	446	224	124	66.0	NA
125	Mysore	Jayapura	7.37	2007	745	60	144	121	8.0	0	496	344	102	117.0	NA
126	Mysore	Kadakola B	7.31	2510	445	76	62	312	67.9	0	550	302	162	240.0	NA
127	Mysore	Hanumapura	7.78	1103	400	36	75	52	84.6	0	567	92	45	48.0	NA
128	Mysore	Hura	7.34	2020	555	44	108	230	4.9	0	504	373	117	96.0	NA
129	Mysore	Kothanahalli	7.16	2280	655	104	96	211	16.9	0	593	398	93	102.0	NA
130	Mysore	Kowlande	7.24	1628	460	52	80	156	30.6	0	425	249	93	141.0	NA
131	Mysore	Kundanahalli	7.48	1657	250	48	31	236	14.9	0	461	192	90	117.0	NA

132	Mysore	T.Narasipura	7.25	1262	260	52	31	96	125.6	0	482	135	68	36.0	NA
133	Chamarajanagar	Haradanahalli	7.49	1088	280	36	46	103	4.8	0	402	82	51	69.0	NA
134	Chamarajanagar	Begur	8.07	2160	605	12	139	213	29.8	0	543	297	174	189.0	NA
135	Chamarajanagar	Gundlupete	8.49	1842	295	68	30	189	130.0	102	256	263	73	147.0	NA
136	Chamarajanagar	Dhanagere	7.80	2910	755	96	125	245	194.0	0	574	564	141	273.0	NA
137	Chamarajanagar	Uttamballi	7.81	2450	375	24	76	385	17.8	0	540	396	135	198.0	NA
138	Chamarajanagar	Hanur	8.22	1662	530	16	119	175	16.4	0	363	355	65	105.0	NA
139	Chamarajanagar	Shagyam	7.42	2100	865	112	142	117	3.6	0	416	398	168	171.0	NA
140	Chamarajanagar	Kowdhalli	7.90	1866	685	52	134	137	7.6	0	293	355	153	87.0	NA
141	Chikkaballapur	Bagepalli Town	7.98	1928	640	104	92	182	3.3	0	314	330	126	133.0	NA
142	Chikkaballapur	Cheluru	7.90	1598	680	146	76	53	1.2	0	182	270	147	58.1	NA
143	Chikkaballapur	Guluru	8.24	796	180	38	21	106	1.8	0	189	121	36	27.9	NA
144	Chikkaballapur	Mittemari	7.99	2010	560	120	63	185	14.8	0	214	316	187	104.5	NA
145	Chikkaballapur	Thattanagaripalli	8.21	1086	340	54	50	66	1.0	0	177	128	90	71.0	NA
146	Chikkaballapur	Gorthapalli	7.97	576	200	42	23	30	0.6	0	146	39	35	37.1	NA
147	Chikkaballapur	Pathapalya	8.07	1121	340	62	45	80	1.2	0	201	131	126	34.7	NA
148	Chikkaballapur	Billuru	8.06	710	250	48	31	45	0.3	0	183	60	66	42.9	NA
149	Chikkaballapur	Hirepalya	7.98	2120	570	110	71	205	7.2	0	171	380	135	165.9	NA
150	Chikkaballapur	Konganahalli	8.32	591	200	58	13	33	1.6	36	49	53	57	39.0	NA
151	Chikkaballapur	Chintamani Town	7.90	1558	400	86	45	168	4.3	0	323	241	102	17.2	NA
152	Chikkaballapur	Iragampalli	8.25	663	180	50	13	70	3.7	0	201	78	38	2.5	NA
153	Chikkaballapur	Munganahalli	8.12	520	130	40	7	57	1.6	0	153	38	42	23.7	NA
154	Chikkaballapur	Chilakanerpu	8.11	850	190	30	28	101	2.6	0	247	75	65	25.3	NA
155	Chikkaballapur	Burudugunte	8.19	871	250	32	41	80	3.4	0	233	92	54	27.3	NA
156	Chikkaballapur	Vatadahosahalli	7.95	963	280	24	53	96	2.6	0	260	99	86	16.3	NA
157	Chikkaballapur	Kurudi	7.97	558	210	20	39	25	3.4	0	153	39	15	110.0	NA
158	Chikkaballapur	Hosuru	7.99	2160	740	150	88	137	8.8	0	299	334	188	63.1	NA

159	Chikkaballapur	Yellodu	8.19	523	150	36	15	56	2.4	0	116	46	16	131.9	NA
160	Chikkaballapur	Varlakonda	7.97	1405	340	60	46	158	2.6	0	220	156	115	140.0	NA
161	Chikkaballapur	Ganjigunte	8.04	1730	410	80	51	173	18.2	0	201	280	177	98.5	NA
162	Chikkaballapur	Sadali	8.07	2170	500	38	98	230	1.5	0	189	415	171	43.4	NA
163	Chikkaballapur	Gundalamandikallu	8.09	1202	390	30	76	62	15.0	0	209	160	102	71.6	NA
164	Chikkaballapur	Aruru	8.11	1357	290	24	56	165	0.8	0	171	174	167	100.9	NA
165	Hassan	Alur	8.03	434	190	30	28	24	4.9	0	252	28	16	0.2	0.22
166	Hassan	Belur	7.72	844	225	30	36	69	11.4	0	267	82	69	4.5	1.50
167	Hassan	Holenarsipur	7.60	604	165	34	19	55	8.8	0	226	71	26	6.2	0.62
168	Bengaluru Urban	Patnagere(Rajarajeshwari Nagar)	7.59	1040	389	55	61	42	6.9	0	381	74	56	48.6	NA
169	Bengaluru Urban	Talaghattapura	7.00	1380	500	107	56	77	2.9	0	368	202	48	61.5	NA
170	Bengaluru Urban	Bannerughatta	6.82	1370	414	105	36	100	12.1	0	289	191	64	132.6	NA
171	Bengaluru Urban	Beguru	7.26	1330	465	85	61	82	9.0	0	436	149	68	80.2	NA
172	Bengaluru Urban	Anekal	7.87	1090	369	81	40	60	2.8	0	276	163	59	20.2	NA
173	Bengaluru Urban	Jigani	7.30	1525	571	113	69	71	8.1	0	399	223	37	125.4	NA
174	Bengaluru Urban	Attibele	7.56	1730	505	105	58	133	6.2	0	424	255	40	151.2	NA
175	Bengaluru Urban	Chandapura	7.90	210	76	8	13	13	0.8	0	74	25	2	1.8	NA
176	Bengaluru Urban	Sarjapura	7.46	1600	530	113	60	108	5.7	0	381	294	51	16.8	NA
177	Bengaluru Urban	Doddakannahalli	7.61	1590	424	121	29	103	6.6	0	417	355	28	21.9	NA
178	Bengaluru Urban	Sadashivanagara	6.43	410	146	46	7	25	3.5	0	135	53	3	14.7	NA
179	Bengaluru Urban	Hebbal Kempapura	6.70	520	172	57	7	38	4.3	0	141	64	12	44.3	NA
180	Bengaluru Urban	Mahadevapura	7.46	370	146	30	17	17	2.2	0	160	25	11	3.6	NA
181	Bengaluru Urban	Devarabeesanahalli	7.34	1085	369	87	36	62	7.2	0	362	121	67	15.3	NA
182	Bengaluru Urban	Avalahalli	7.81	2000	737	166	78	114	5.5	0	350	369	52	65.1	NA
183	Bengaluru Urban	K.Narayanapura	6.34	730	187	48	16	69	5.8	0	98	167	3	41.9	NA
184	Bengaluru Urban	Kalkere	7.79	1390	444	57	73	106	5.2	0	485	142	56	42.0	NA
185	Bengaluru Urban	Manduru	7.58	920	379	73	47	37	1.5	0	258	121	21	51.5	NA

186	Bengaluru Urban	Rajanukunte	7.51	1150	439	89	52	43	4.4	0	289	181	26	54.8	NA
187	Bengaluru Urban	Thavarekere	7.62	1150	384	77	46	70	2.1	0	344	156	36	32.0	NA
188	Bengaluru Urban	Thotagere	7.83	970	389	59	58	29	5.8	0	387	89	18	22.7	NA
189	Bengaluru Urban	Thimmenahalli	7.27	820	293	73	27	50	2.6	0	295	64	34	38.2	NA
190	Bengaluru Urban	Byadarahalli	7.81	1190	404	79	50	64	8.0	0	405	131	51	28.3	NA
191	Bengaluru Urban	Kethohalli	7.71	865	253	83	11	62	7.6	0	399	53	32	2.5	NA
192	Bengaluru Urban	Marenahalli	7.62	380	157	32	18	13	4.0	0	147	32	5	6.1	NA
193	Bengaluru Urban	Sondekoppa	7.66	1440	465	67	72	91	8.2	0	387	156	70	131.3	NA
194	Bengaluru Urban	Adakamaranahalli	6.26	190	51	14	4	16	1.3	0	61	25	2	3.1	NA
195	Bengaluru Urban	Bagalagunte	7.29	1050	338	51	51	64	4.1	0	313	74	48	140.2	NA
196	Bengaluru Urban	Chikkabanavara	7.56	1850	606	65	107	112	5.1	0	522	284	61	34.1	NA
197	Bengaluru Urban	Jalahalli	7.20	790	258	55	29	46	4.7	0	227	96	27	48.3	NA
198	Bengaluru Urban	Peenya	7.86	1000	359	46	58	56	3.4	0	325	74	36	110.4	NA
199	Bengaluru Urban	Yelahanaka	6.83	1380	323	69	36	136	15.2	0	141	266	15	220.1	NA
200	Bengaluru Urban	Hsr Layout	7.36	670	227	53	23	36	0.7	0	196	67	21	64.4	NA
201	Bengaluru Urban	High Court	7.15	850	227	67	15	76	4.7	0	313	96	20	12.8	NA
202	Hassan	Imatipura	7.73	600	212	57	17	29	5.6	0	209	46	20	58.1	NA
203	Hassan	Hettur	7.15	190	86	24	6	4	1.5	0	49	21	3	21.9	NA
204	Hassan	Agalahati	7.20	140	66	14	7	3	0.7	0	61	11	2	0.6	NA
205	Hassan	Honenahalli	7.26	890	283	71	26	56	9.3	0	368	64	32	21.5	NA
206	Hassan	Ramnathpura	7.78	1210	389	65	55	89	8.4	0	325	138	81	69.1	NA
207	Hassan	Halli Mysore	7.97	760	247	40	35	55	2.1	0	393	28	6	10.0	NA
208	Hassan	Gandasi	7.74	760	237	77	11	51	3.2	0	313	64	24	6.7	NA
209	Hassan	Bendekere	7.52	1290	394	79	47	95	1.9	0	393	113	65	115.2	NA
210	Hassan	Rangapura	7.50	700	268	75	19	30	7.4	0	196	103	31	8.0	NA
211	Hassan	Undigahalu	7.44	775	232	63	18	53	2.7	0	295	71	27	7.5	NA
212	Hassan	Arasikere	7.85	1700	566	67	96	120	8.9	0	411	252	95	60.4	NA

213	Hassan	Kallusadarhalli	8.06	1580	470	85	62	120	5.2	0	387	191	131	57.0	NA
214	Hassan	Madudi	8.27	390	157	36	16	15	1.5	0	178	25	2	0.8	NA
215	Hassan	Javagal	7.38	2340	626	131	72	197	4.6	0	608	369	102	49.4	NA
216	Hassan	Belagumba	7.90	1580	485	36	95	123	8.5	0	479	209	61	39.2	NA
217	Hassan	Yadavanahalli	8.23	770	242	85	7	51	2.3	0	270	74	28	6.9	NA
218	Hassan	Banavara	8.30	990	364	69	46	59	2.3	0	374	60	46	63.9	NA
219	Hassan	Annayakanahalli	8.10	1050	318	107	12	65	5.1	0	258	142	58	38.5	NA
220	Hassan	Lalanakere	7.47	800	253	81	12	53	2.7	0	332	71	20	7.0	NA
221	Hassan	Kanakatte	7.91	380	152	48	7	16	2.0	0	178	25	2	1.1	NA
222	Hassan	Hiriyur	7.96	940	242	48	29	90	3.9	0	295	113	38	28.7	NA
223	Chitradurga	Gowrasamudra	7.67	860	212	36	29	99	3.5	0	338	28	34	80.0	NA
224	Chitradurga	Doddaullarthi	8.05	1500	333	36	58	190	2.4	0	553	145	40	57.6	NA
225	Chitradurga	Challakere	7.59	1788	167	40	16	246	2.3	0	307	213	103	100.4	NA
226	Chitradurga	Thimmannanayakana kote	7.95	2780	662	69	118	275	4.1	0	614	482	126	68.3	NA
227	Chitradurga	Purlehalli	8.06	1580	409	24	84	171	1.2	0	626	103	52	96.2	NA
228	Chitradurga	Parashurampura	7.73	2710	742	156	85	220	6.1	0	430	532	155	101.6	NA
229	Chitradurga	Chitradurga	7.77	1580	510	57	89	94	2.1	0	540	145	76	36.3	NA
230	Chitradurga	Sirigere	7.68	3420	778	137	104	173	9.4	0	160	574	168	182.4	NA
231	Chitradurga	Madakaripura	7.60	2230	576	89	85	196	2.4	0	516	308	145	84.2	NA
232	Chitradurga	Bommakkanahalli	7.96	860	217	107	-12	84	1.2	0	282	53	51	78.2	NA
233	Chitradurga	Bahaddhurghatta	7.77	1650	475	109	49	131	4.1	0	454	230	78	34.3	NA
234	Chitradurga	Hariyabbe	8.10	1370	288	48	40	168	5.5	0	553	106	47	34.4	NA
235	Chitradurga	Hiriyur	7.80	2770	515	48	95	345	2.7	0	583	440	208	47.3	NA
236	Chitradurga	Maradihalli	7.66	3040	1025	281	78	220	3.3	0	595	347	324	173.6	NA
237	Chitradurga	Yalakurnahalli	7.85	2360	778	59	152	155	1.9	0	577	340	145	70.4	NA
238	Chitradurga	yelladakere	7.87	2180	586	53	109	160	88.6	0	712	234	125	68.0	NA
239	Chitradurga	Ikkanur	8.02	2110	490	28	101	236	4.5	0	620	266	105	101.0	NA

240	Chitradurga	javanagondanahalli	7.96	3820	985	105	174	351	6.9	0	669	727	217	118.9	NA
241	Chitradurga	Arehallihatti	7.98	3560	702	77	123	442	4.8	0	614	737	155	84.3	NA
242	Chitradurga	Horakedevarapura	7.95	2500	793	65	152	175	5.5	0	491	415	125	151.2	NA
243	Chitradurga	Kumminaghatta	7.96	770	232	55	23	70	2.3	0	325	25	25	52.5	NA
244	Chitradurga	Sasaluhalla	7.62	2170	581	131	61	204	6.1	0	528	340	148	26.8	NA
245	Chitradurga	Chikkajaru	8.15	1280	374	55	57	115	11.2	0	448	103	75	44.5	NA
246	Chitradurga	Ajjikamsagara	8.15	1220	227	53	23	165	3.8	0	589	50	36	18.7	NA
247	Chitradurga	Hosadurga	7.82	1850	490	127	41	158	4.3	0	417	262	107	106.4	NA
248	Chitradurga	Narasipura	8.02	1610	328	67	39	216	2.6	0	657	131	62	11.9	NA
249	Chitradurga	Heggere	8.24	2220	364	18	77	318	39.3	0	731	245	140	47.3	NA
250	Chitradurga	Guddadanerlakere	7.86	2870	399	111	29	215	335.2	0	761	255	129	78.6	NA
251	Chitradurga	Madadakere	7.96	1890	404	67	57	198	3.7	0	454	266	83	92.3	NA
252	Chitradurga	seeranakatte	7.94	1220	227	32	35	171	3.5	0	553	78	44	1.8	NA
253	Chitradurga	Thammenahalli	8.09	1190	273	67	26	145	5.3	0	411	74	49	74.6	NA
254	Chitradurga	Molakalmuru	7.39	3000	924	93	166	257	1.6	0	583	475	162	171.5	NA
255	Chitradurga	Hangal	8.02	1310	313	77	29	146	4.3	0	411	128	96	52.4	NA
256	Chitradurga	Rampura	7.92	3620	848	103	142	403	5.5	0	669	737	159	67.4	NA
257	Chikkamagaluru	Udeva	7.83	2090	737	53	146	142	3.8	0	356	344	145	52.4	NA
258	Chikkamagaluru	Doranaluru	8.35	960	288	40	45	82	1.4	9	160	163	55	47.7	NA
259	Chikkamagaluru	Tarikere	8.19	1280	449	42	83	82	8.6	0	246	202	80	49.3	NA
260	Chikkamagaluru	Bettadahalli	8.28	1020	288	36	47	99	4.8	0	221	121	78	49.3	NA
261	Chikkamagaluru	Shivapura	8.34	1570	298	42	46	190	57.8	9	338	223	133	47.2	NA
262	Chikkamagaluru	Sokke	8.32	1890	273	22	52	270	68.2	24	614	149	105	48.8	NA
263	Chikkamagaluru	Ajjampura	8.54	1540	167	22	27	274	4.6	30	540	99	76	51.7	NA
264	Chikkamagaluru	Shivani	8.38	1580	258	20	50	239	14.5	12	534	160	70	40.7	NA
265	Chikkamagaluru	Antharaghatta	8.46	670	187	12	38	60	11.5	18	203	60	46	15.2	NA
266	Chikkamagaluru	Sollapura	8.41	850	268	30	46	69	4.5	12	166	106	71	39.6	NA

267	Chikkamagaluru	Lakya	8.35	1580	556	40	109	104	8.4	12	153	305	112	53.6	NA
268	Chikkamagaluru	Saraswathipura	8.31	1950	566	18	125	176	24.9	15	356	347	117	45.9	NA
269	Chikkamagaluru	Birur	8.19	2340	556	26	118	278	8.1	0	577	340	125	48.0	NA
270	Chikkamagaluru	Yellambalse	8.25	1840	571	198	18	160	2.5	0	98	383	193	33.4	NA
271	Chikkamagaluru	Yagati	8.52	1870	273	36	44	289	21.0	18	350	308	133	44.9	NA
272	Chikkamagaluru	Singatagere	8.47	1080	313	20	63	93	12.5	9	368	89	54	46.3	NA
273	Chikkamagaluru	JodiHochihalli	8.01	1300	384	32	73	107	28.4	0	332	167	83	51.1	NA
274	Chikkamagaluru	Kalaspura	8.07	1180	424	109	36	55	8.2	0	233	191	73	48.9	NA
275	Chikkamagaluru	Magadi	8.13	710	283	34	47	31	1.7	0	282	25	43	44.9	NA
276	Chikkamagaluru	Bellekallhalli	8.11	220	81	16	10	11	1.6	0	86	18	2	9.1	NA
277	Chikkamagaluru	Danihalli	8.22	350	116	24	13	24	3.4	0	86	14	82	1.6	NA
278	Chikkamagaluru	Sangameshwarapete	8.56	1780	434	20	92	198	39.3	24	405	277	38	47.2	NA
279	Chikkamagaluru	Birur	8.39	780	207	20	38	79	7.8	6	319	46	16	39.2	NA
280	Chikkamagaluru	Shivapura	8.46	130	45	14	2	8	0.7	3	37	14	4	3.7	NA
281	Chikkamagaluru	Heruru	8.52	4080	540	26	114	660	51.0	21	645	776	231	45.1	NA
282	Shivamogga	H K Junction	8.08	740	366	51	27	58	1.8	0	233	71	43	10.4	0.38
283	Shivamogga	Ripponpete	7.98	610	290	40	30	30	9.6	0	276	39	6	18.6	0.30
284	Shivamogga	Kotethariga	8.03	510	244	46	13	33	9.7	0	221	28	6	18.4	0.30
285	Shivamogga	Shikaripura	8.08	1000	514	79	30	78	1.9	0	190	163	69	32.1	0.20
286	Shivamogga	Harogoppa	8.13	990	516	69	33	82	2.0	0	190	167	70	32.8	0.18
287	Shivamogga	Kutrahalli	8.22	780	349	48	35	51	2.9	0	209	96	14	44.2	0.34
288	Shivamogga	Kunchenahalli	7.49	1310	638	89	77	46	4.1	0	356	177	70	47.6	0.22
289	Shivamogga	Anavatti	7.06	1130	569	149	9	67	3.5	0	221	202	30	41.6	0.20
290	Shivamogga	Thirthahalli	8.13	140	64	6	9	6	1.1	0	61	11	1	2.1	0.17
291	Shivamogga	H K Junction	8.22	320	163	18	10	26	11.3	0	117	25	15	10.9	0.79
292	Shivamogga	Mandagatta	8.32	870	447	36	30	80	32.8	9	239	113	29	11.2	1.30
293	Shivamogga	Hosuru	8.11	730	378	38	22	74	9.5	0	233	99	21	3.2	2.20

294	Ramanagara	Hosadurga	7.59	1480	420	114	33	138	12.5	0	390	99	222	59.0	NA
295	Ramanagara	Tuppaganahalli	7.74	2600	400	104	34	400	20.0	0	543	312	286	143.4	NA
296	Ramanagara	Kodihalli	7.35	3150	1020	240	102	226	32.0	0	549	567	212	108.4	NA
297	Ramanagara	Yeramgere	6.93	1200	380	68	51	94	6.0	0	311	67	124	132.1	NA
298	Ramanagara	Somandayapanahalli	7.17	2350	650	148	68	231	18.0	0	610	284	187	36.3	NA
299	Ramanagara	Nallahalli	7.65	2790	660	216	29	326	10.0	0	366	489	277	140.4	NA
300	Ramanagara	Doddalahalli	7.93	2400	540	100	70	244	99.0	0	537	397	70	79.9	NA
301	Ramanagara	Gattigunda	7.43	1080	275	68	26	103	4.5	0	360	71	52	47.1	NA
302	Ramanagara	Kallahalli	7.34	2550	860	176	102	170	14.0	0	512	525	88	27.4	NA
303	Ramanagara	T.Bekuppe	7.65	3450	900	224	83	368	8.0	0	610	666	178	66.0	NA
304	Ramanagara	Chikkabettanahalli	7.24	1950	580	96	83	164	21.0	0	512	142	224	49.7	NA
305	Ramanagara	Bevinamaradoddi	7.37	690	100	22	11	111	3.5	0	207	53	54	19.8	NA
306	Ramanagara	Uyambahalli	7.27	2400	740	140	95	199	7.0	0	476	440	140	48.2	NA
307	Ramanagara	Agalakote	7.56	1650	335	84	30	134	142.0	0	525	156	120	62.5	NA
308	Ramanagara	Arasanakunte	7.89	1050	215	80	4	134	5.0	0	275	106	96	44.1	NA
309	Ramanagara	Thagacheguppe	7.73	1500	370	74	45	168	4.5	0	439	149	102	39.8	NA
310	Ramanagara	Doddasulikere	7.22	2600	600	168	44	207	188.0	0	488	326	226	244.0	NA
311	Ramanagara	Shynubhoganahalli	7.29	2050	530	128	51	205	10.0	0	488	319	101	65.5	NA
312	Ramanagara	Hunasanahalli	7.50	2150	580	120	68	207	23.0	0	525	337	87	70.0	NA
313	Ramanagara	Aralalusandra	7.49	2160	440	132	27	278	21.0	0	537	255	137	152.7	NA
314	Ramanagara	Doddaganagavadi	7.84	1850	460	76	66	212	9.0	0	421	199	185	71.4	NA
315	Ramanagara	Tadikavagilu	7.98	1640	450	152	17	161	14.0	0	390	213	120	84.1	NA
316	Ramanagara	Thimmayadoddi	7.55	1730	390	88	41	209	9.5	0	427	191	172	63.1	NA
317	Ramanagara	Kailacha(BW)	7.42	1800	410	104	36	219	9.0	0	403	266	134	56.3	NA
318	Ramanagara	Mayaganahalli	7.50	1160	295	106	7	121	8.5	0	256	124	137	46.4	NA
319	Ramanagara	Chennapatna	7.53	1900	360	76	41	248	33.0	0	427	230	236	17.6	NA
320	Vijayapura	Sarwad	7.92	2370	340	72	39	378	4.0	0	586	411	101	20.4	NA

321	Vijayapura	Yakkundi	7.72	2390	700	257	15	214	2.0	0	439	397	96	178.0	NA
322	Vijayapura	Shegunshi	7.84	990	400	100	36	40	0.7	0	275	128	38	49.0	NA
323	Vijayapura	B.bagewadi	8.07	2010	560	112	68	196	8.0	0	354	390	58	128.0	NA
324	Vijayapura	K.salawadgi	7.99	3220	960	240	87	161	134.0	0	537	454	101	456.0	NA
325	Vijayapura	Yamal	7.67	2980	1300	240	170	82	2.0	0	317	709	96	162.2	NA
326	Vijayapura	Yambatnal	7.81	2400	960	240	87	104	1.4	0	488	404	120	124.0	NA
327	Vijayapura	Managulli	8.16	750	260	72	19	50	0.4	0	214	89	29	58.4	NA
328	Vijayapura	Dindwar	7.70	1700	700	176	63	58	0.6	0	537	199	58	81.4	NA
329	Vijayapura	Bardol	8.01	1850	400	144	10	206	48.0	0	317	312	96	169.4	NA
330	Vijayapura	Chadchan	7.65	2280	740	208	53	166	10.0	0	415	425	106	88.0	NA
331	Vijayapura	D.Hipparagi	7.89	2120	720	168	73	112	2.0	0	512	369	82	45.0	NA
332	Vijayapura	Ambalanur	8.05	4380	820	120	126	610	4.0	0	1013	567	250	301.4	NA
333	Vijayapura	Zalaki	7.69	1800	560	208	10	145	18.0	0	439	312	24	92.4	NA
334	Vijayapura	Hiremural	7.98	1650	480	80	68	140	16.0	0	378	255	48	133.6	NA
335	Vijayapura	Jammaladinni	7.93	1400	500	8	117	84	2.0	0	451	156	38	79.0	NA
336	Vijayapura	Hullur	8.12	1050	350	52	53	83	1.0	0	378	113	34	17.4	NA
337	Vijayapura	Nalatwad	8.10	930	170	28	24	138	0.5	0	390	92	19	8.8	NA
338	Vijayapura	Muddebital	7.94	2210	520	128	49	242	20.2	0	512	369	101	17.6	NA
339	Vijayapura	Yalgur	8.10	980	380	108	27	50	0.7	0	305	135	34	9.4	NA
340	Vijayapura	Yankanchi	7.95	4930	1080	184	151	618	1.8	0	708	1134	250	44.2	NA
341	Vijayapura	kalkeri	7.74	1890	860	104	146	34	0.2	0	275	340	24	264.0	NA
342	Vijayapura	Tumbagi	7.85	1170	320	116	7	110	0.3	0	244	113	29	226.9	NA
343	Vijayapura	Talikoti	7.82	1520	360	128	10	166	2.0	0	342	227	67	91.2	NA
344	Vijayapura	Ratnpur	7.84	1270	390	108	29	100	3.0	0	220	255	48	51.8	NA
345	Vijayapura	kanamadi	7.89	2930	680	160	68	346	2.4	0	512	610	58	101.0	NA
346	Vijayapura	Tikota	7.82	1800	640	120	83	120	0.8	0	683	142	86	57.6	NA
347	Vijayapura	Vijaypur	8.02	1760	540	144	44	150	1.6	0	537	241	24	93.2	NA

348	Belagavi	kakamari	7.89	2810	1040	200	131	152	2.0	0	586	539	67	94.4	NA
349	Belagavi	Kokantur	8.16	1450	300	72	29	192	1.8	0	171	355	24	62.8	NA
350	Belagavi	Athani	7.70	1790	640	128	78	106	0.6	0	366	206	38	290.2	NA
351	Belagavi	Telasang	7.71	2120	620	168	49	196	2.0	0	232	383	58	308.4	NA
352	Belagavi	Artal	8.12	1040	180	52	12	146	3.0	0	195	191	43	13.0	NA
353	Belagavi	Navalihalli	7.85	5220	1780	208	306	360	8.0	0	732	1106	240	191.8	NA
354	Belagavi	Kagawad	8.42	1750	520	136	44	156	2.0	18	537	156	58	128.2	NA
355	Belagavi	Bhiradi	8.14	1250	500	104	58	62	1.6	0	366	170	43	51.6	NA
356	Belagavi	Yadravi	7.90	2350	620	104	87	228	18.0	0	268	596	24	106.2	NA
357	Belagavi	Nagamunnolli	7.78	2640	1000	200	122	138	1.0	0	293	624	48	156.8	NA
358	Belagavi	Gokak	8.10	1860	300	88	19	268	20.6	0	781	156	38	21.0	NA
359	Belagavi	Naganur	7.92	2210	660	144	73	188	18.2	0	732	213	72	109.0	NA
360	Belagavi	Yadwad	8.25	1430	340	112	15	156	17.8	0	476	170	58	9.0	NA
361	Belagavi	Mudalagi	8.20	910	260	44	36	83	1.5	0	275	106	29	18.5	NA
362	Belagavi	Mudenur	7.79	1750	640	120	83	104	1.0	0	488	227	77	57.0	NA
363	Belagavi	Katakol	7.98	940	340	52	51	56	0.3	0	390	71	14	24.7	NA
364	Belagavi	K.Chandaragi	7.70	1810	680	104	102	82	1.8	0	317	284	29	265.4	NA
365	Belagavi	Slahalli	8.25	410	140	42	9	31	0.3	0	153	39	14	7.5	NA
366	Belagavi	Btakurki	7.44	1650	820	144	112	2	0.2	0	482	213	72	0.0	NA
367	Belagavi	Sureban	8.21	480	200	36	27	17	0.2	0	207	21	19	11.0	NA
368	Belagavi	Mudakavi	7.72	1000	390	52	63	47	0.5	0	244	149	24	67.9	NA
369	Belagavi	Nandihal	7.89	2800	860	168	107	240	4.0	0	659	383	86	241.2	NA
370	Belagavi	Bhidaki	7.74	1590	640	88	102	60	0.4	0	366	241	24	124.8	NA
371	Belagavi	Murakumbi	8.12	300	100	28	7	16	0.1	0	104	18	14	3.3	NA
372	Belagavi	Hulli	7.84	2130	680	144	78	156	0.6	0	281	284	53	442.2	NA
373	Belagavi	Karikatti	7.88	2880	800	112	126	272	6.4	0	439	610	72	136.8	NA
374	Belagavi	Inamhomaglli	8.50	2350	320	96	19	396	3.6	18	708	241	48	223.6	NA

375	Belagavi	Belavadi	7.96	2380	680	104	102	230	1.0	0	293	369	58	427.2	NA
376	Bengaluru Rural	Kodagurki	8.15	470	120	26	13	42	1.3	0	79	46	55	27.7	1.20
377	Bengaluru Rural	Vijaypur	8.03	480	120	28	12	46	0.8	0	116	60	30	19.0	0.80
378	Bengaluru Rural	Devanahalli	8.09	2000	360	96	29	278	3.4	0	390	369	100	10.8	1.30
379	Bengaluru Rural	Vanigarahalli	8.19	700	160	36	17	74	1.0	0	195	43	55	51.4	0.81
380	Bengaluru Rural	Doddaballapura	7.96	900	260	34	43	81	3.7	0	232	96	105	0.5	0.95
381	Bengaluru Rural	Bhaktharahalli	8.05	530	130	34	11	55	1.7	0	189	39	30	16.8	3.20
382	Bengaluru Rural	Thubugere	8.00	1230	410	52	68	88	7.2	0	183	206	140	15.6	0.64
383	Bengaluru Rural	Kansavadi	8.08	690	245	36	38	35	5.6	0	189	46	100	4.6	0.41
384	Bengaluru Rural	Naranahalli	8.25	830	250	56	27	72	1.6	0	201	103	60	40.7	1.00
385	Bengaluru Rural	Upparahalli	7.90	1950	500	136	39	184	15.0	0	146	397	120	160.2	0.41
386	Bengaluru Rural	Hidiganalu	7.92	2010	540	184	19	191	12.0	0	146	525	100	27.6	0.43
387	Bengaluru Rural	Mahadevapura	7.94	1130	380	52	61	74	14.3	0	305	121	110	41.0	0.70
388	Bengaluru Rural	Thonachinakuppe	7.95	1180	360	100	27	92	5.3	0	159	206	100	44.9	0.43
389	Bengaluru Rural	Nelamangala	7.82	550	170	36	19	46	1.2	0	134	57	60	15.3	0.47
390	Bengaluru Rural	Thyamagondlu	7.57	1270	430	100	44	87	3.0	0	256	199	50	96.9	0.48
391	Kodagu	Madikeri	6.59	177	56	12	6	13	4.6	0	24	24	3	36.4	0.02
392	Kodagu	Bhagamandala	7.27	173	91	16	12	4	0.5	0	102	10	1	3.3	0.03
393	Kodagu	Appangala	6.67	62	36	12	1	2	0.3	0	36	7	2	0.8	0.11
394	Kodagu	Sampaje	7.61	304	152	39	14	9	3.4	0	197	14	3	0.2	0.14
395	Kodagu	Cheyyandane	6.50	45	20	4	2	3	0.2	0	12	10	3	1.2	0.08
396	Kodagu	Napoklu	6.61	48	30	8	2	3	0.4	0	30	7	1	1.8	0.09
397	Kodagu	Cherambane	6.66	51	25	6	2	3	0.8	0	24	7	2	1.7	0.05
398	Kodagu	Kunjila	6.53	237	102	20	12	10	0.7	0	54	28	0	58.3	0.11
399	Kodagu	Devarakolli	6.41	70	25	6	2	4	0.9	0	24	10	3	1.9	0.11
400	Kodagu	Murnad	6.53	297	86	20	9	21	6.4	0	60	42	18	1.8	0.13
401	Kodagu	Hebbale	7.59	498	239	39	35	17	2.8	0	233	31	20	23.4	0.23

402	Kodagu	Kushalnagar	7.61	1127	442	126	31	69	2.7	0	430	129	48	44.1	0.40
403	Kodagu	Suntikoppa	7.14	524	223	47	26	22	6.1	0	203	45	29	23.7	0.22
404	Kodagu	Somavarpet	7.41	484	137	26	17	25	36.3	0	155	38	31	44.1	0.32
405	Kodagu	Shanivarsante	7.11	226	86	20	9	15	1.7	0	90	31	2	5.3	0.16
406	Kodagu	Kodlipet	7.40	539	233	26	41	22	5.3	0	167	56	26	46.0	0.12
407	Kodagu	Beluru Bane	7.09	140	66	18	5	6	2.7	0	66	10	8	3.2	0.21
408	Kodagu	Madapura	7.63	488	223	26	38	21	4.0	0	251	35	18	0.4	0.16
409	Kodagu	Virajpet	7.23	428	162	51	9	15	2.7	0	84	91	10	4.1	0.14
410	Kodagu	Gonikoppa	7.06	392	142	26	19	22	5.5	0	137	42	19	16.7	0.18
411	Kodagu	Kondangeri	7.18	218	107	22	12	9	2.1	0	108	17	2	12.5	0.15
412	Kodagu	Srimangala	7.84	385	147	37	14	29	4.2	0	191	24	18	0.4	0.33
413	Kodagu	Ponnampete	7.11	141	56	8	9	7	3.0	0	48	14	8	8.1	0.15
414	Kodagu	Siddapura	7.82	553	249	28	43	19	7.6	0	233	45	46	11.5	0.25
415	Kodagu	Nagarahole Nalkeri	7.24	279	132	18	21	16	2.6	0	132	24	38	6.5	0.16
416	Kodagu	Balele	7.42	176	86	16	11	9	3.3	0	96	14	0	3.9	0.19
417	Kodagu	Kutta	7.29	356	157	16	28	17	3.5	0	149	31	9	21.6	0.19
418	Kodagu	Maldare	7.83	388	198	14	39	12	3.0	0	245	24	1	12.2	0.23
419	Kodagu	Ammathi	7.73	378	173	26	26	15	6.7	0	161	17	53	0.2	0.32

***NA-Not Analysed**

CONTRIBUTORS' PAGE

PRINCIPAL AUTHORS

Shri.H.P.Jayaprakash	Scientist-D
Dr.Lubna Kouser	AHL
Smt. V.Hemalatha	AHG
Miss.Deepa Gupta	Scientist-B

DATA COLLECTION

Ms. D.Dhayamalar, Scientist-D
Dr.Ananth Kmr Ars, Scientist-D
Dr.Davithuraj, Scientist-B
Smt. S.Saritha, Scientist-B
Smt.Sangita.P.B, Scientist-B
Shri.A.Sakthivel, Scientist-B
Smt. Bijimol Jose, Scientist-B
Miss.Deepa Gupta, Scientist-B
Shri.Mayank Dixit, Scientist-B
Dr.Lubna Kouser, AH
Smt. V.Hemalatha,AHG
Dr.Punith Raj.T.S,Assistant Chemist
Shri.Damera Anjaneyulu,AHG
Abdul Rajik Khan,AHG
Sushant Sudhakar Navarat,AHG
Shri.Naresh Chandra Sahoo,AHG
Sri.P.Narahari, Surveyor
Sri.N.Ravikumar Surveyor
Smt Lalitha B.H, STA (Ch)

HYDROCHEMISTRY

Shri K.Ravichandran, Scientist –D
Dr.Punith Raj.T.S,Assistant Chemist
Shri.Yogesh.M.R, STA (Ch)
Smt Lalitha B.H, STA (Ch)
Dr.Sailee Bhange, STA (Ch)

SCRUTINY & ISSUANCE

Report Processing Section CGWB, SWR, Bengaluru

जल बचाइए
और
जल संरक्षण कीजिये

SAVE WATER
AND
CONSERVE WATER

Published by : Regional Director, CGWB, SWR, Bhujal Bhavan, HSR Layout, Sector 1, Bengaluru-560102

✉ rdswr-cgwb@nic.in

Web: www.cgwb.gov.in